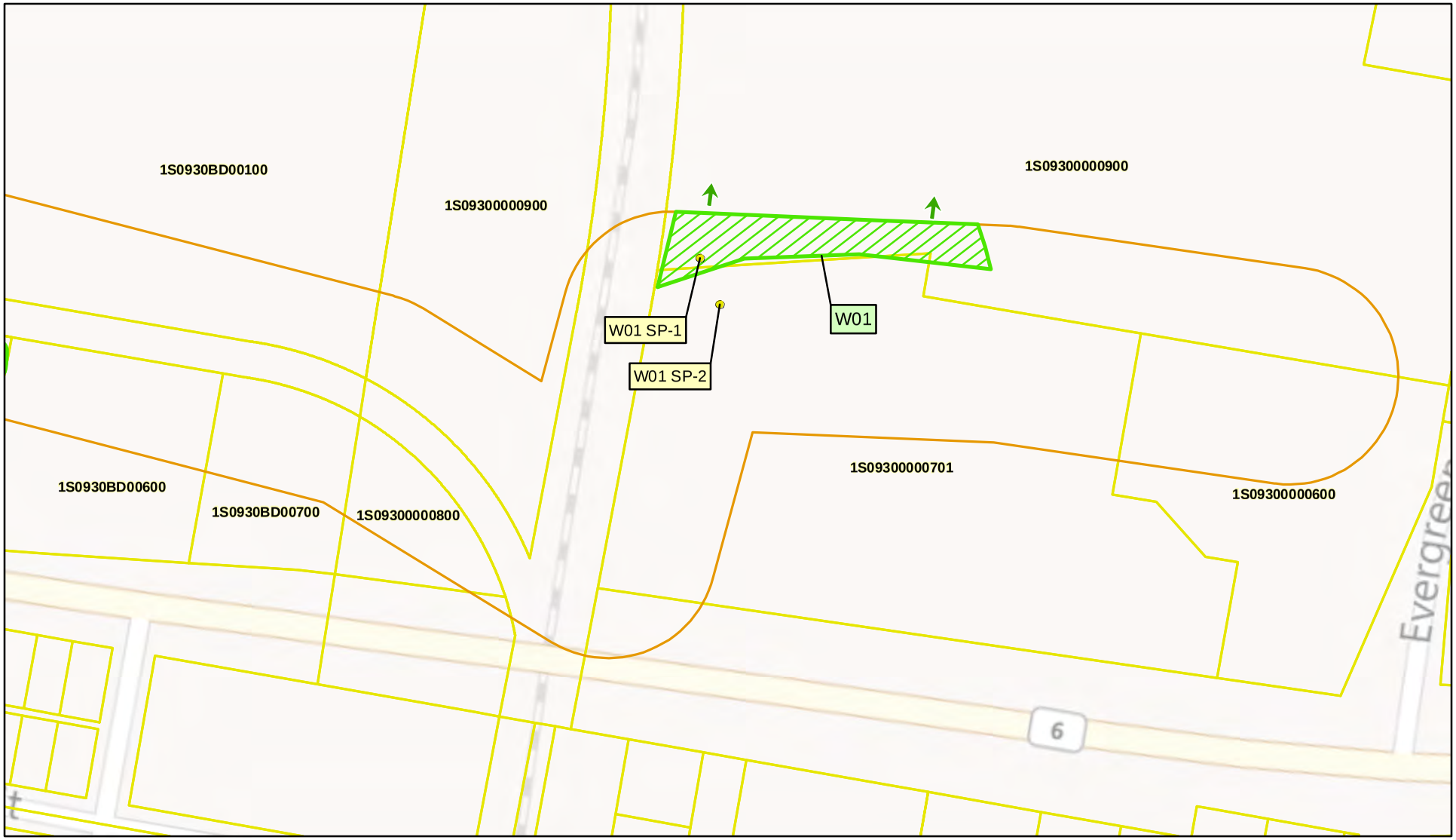

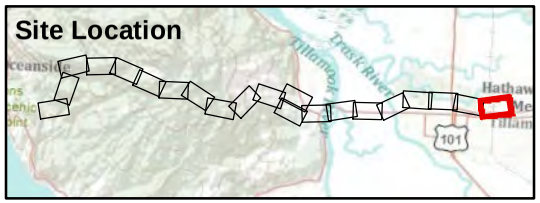

LEGEND

- Photo Point
- Soil Test Pit
- Desktop Survey Stream
- Delineated Stream
- Desktop Survey Waterbody
- Delineated Waterbody
- Desktop Survey Wetland
- Delineated Wetland
- Wetland Continuation Arrow
- PNWHF Watercourse
- 300-foot Study Corridor
- Proposed Substation Location
- Tax Lot[1]
- No Access
- No Field Access (Dense Vegetation)

Sources:
1) Tillamook County

* Map method and accuracy: Trimble GeoXH 6000 (GPS) unit with +/- 1 foot accuracy, and aerial photography (1" = 200') +/- 5 feet accuracy.

N

0 50 100 150
Feet
1in = 200 ft

FIGURE 6a
Delineation Maps
Wetland Delineation Report
Tillamook-Oceanside
Transmission Line
Tillamook PUD

\\ROSAIPROJ\TILLAMOOKPUD\412210\GIS\MAPFILES\DRAFT\WETLANDDELINEATIONREPORT\WETLANDDELINEATION_MAPBOOK_1TO2400.MXD TWONG2 9/13/2012 2:09:52 PM

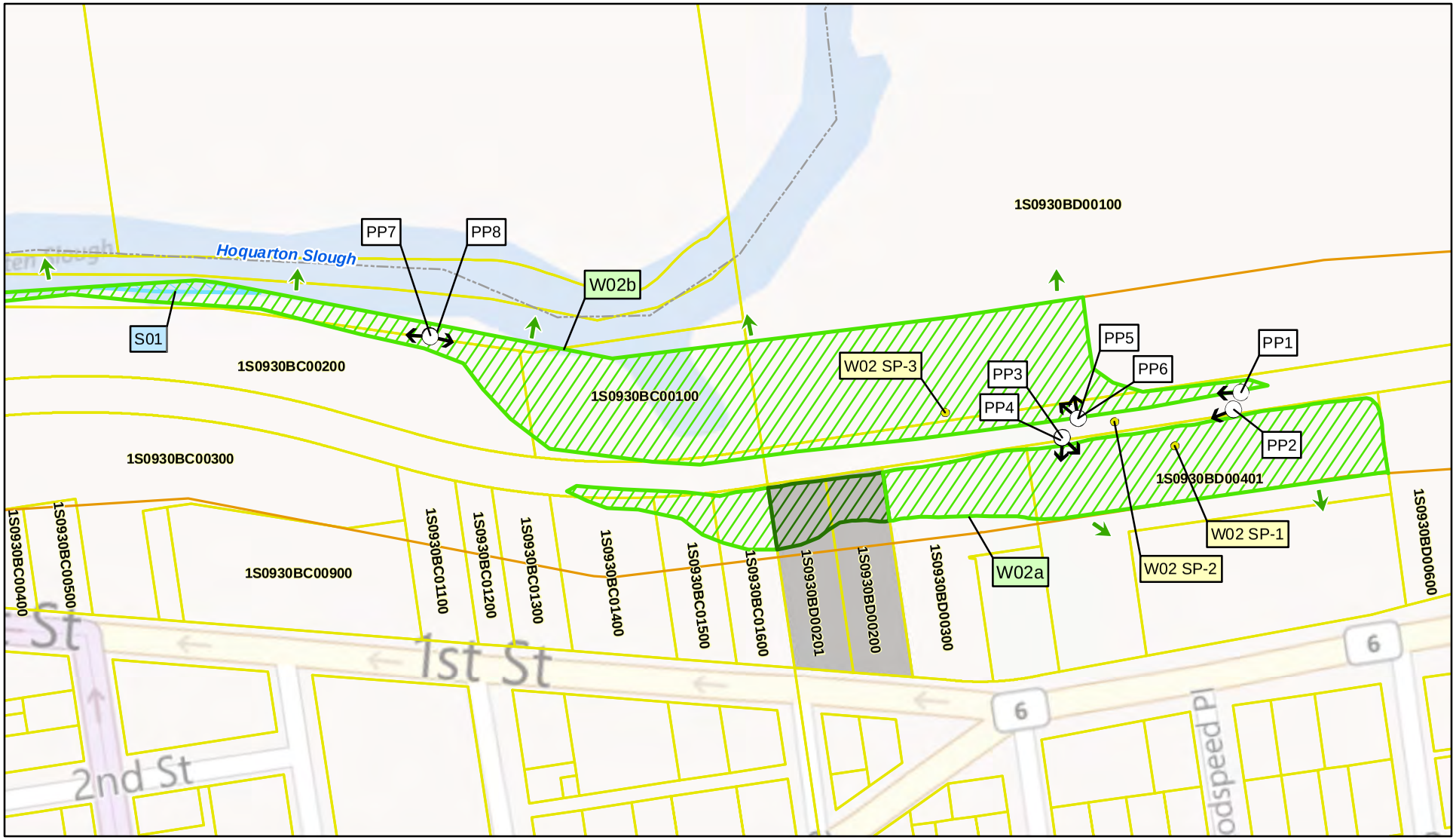

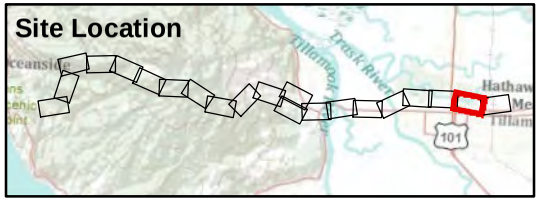

LEGEND

- Photo Point
- Soil Test Pit
- Desktop Survey Stream
- Delineated Stream
- Desktop Survey Waterbody
- Delineated Waterbody
- Desktop Survey Wetland
- Delineated Wetland
- Wetland Continuation Arrow
- PNWHF Watercourse
- 300-foot Study Corridor
- Proposed Substation Location
- Tax Lot[1]
- No Access
- No Field Access (Dense Vegetation)

Sources:
1) Tillamook County

* Map method and accuracy: Trimble GeoXH 6000 (GPS) unit with +/- 1 foot accuracy, and aerial photography (1" = 200') +/- 5 feet accuracy.

0 50 100 150
Feet
1in = 200 ft

FIGURE 6b
Delineation Maps
Wetland Delineation Report
Tillamook-Oceanside
Transmission Line
Tillamook PUD

\\ROSAPROJ\TILLAMOOKPUD\41221\0\GIS\MAPFILES\DRAFT\WETLANDDELINEATIONREPORT\WETLANDDELINEATION_MAPBOOK_1TO2400.MXD TWONG2 10/2/2012 11:01:02 AM

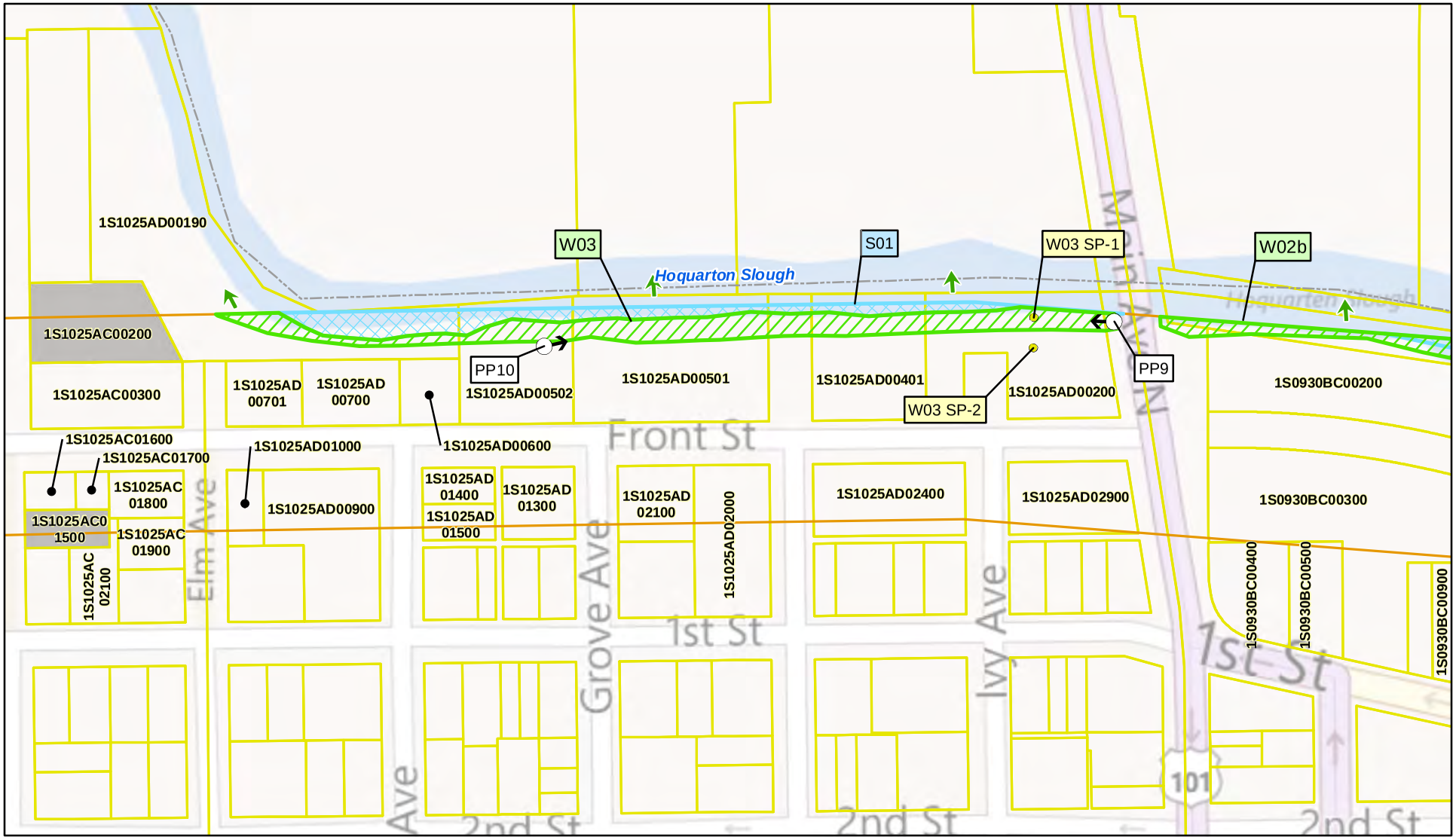

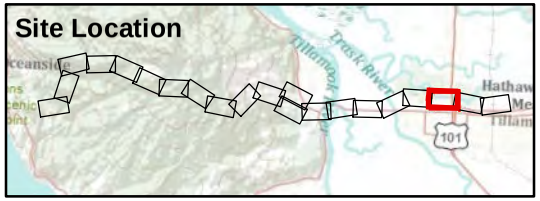

LEGEND

- Photo Point
- Soil Test Pit
- Desktop Survey Stream
- Delineated Stream
- Desktop Survey Waterbody
- Delineated Waterbody
- Desktop Survey Wetland
- Delineated Wetland
- Wetland Continuation Arrow
- PNWHF Watercourse
- 300-foot Study Corridor
- Proposed Substation Location
- Tax Lot[1]
- No Access
- No Field Access (Dense Vegetation)

Sources:
1) Tillamook County

* Map method and accuracy: Trimble GeoXH 6000 (GPS) unit with +/- 1 foot accuracy, and aerial photography (1" = 200') +/- 5 feet accuracy.

N

0 50 100 150
Feet
1in = 200 ft

FIGURE 6c
Delineation Maps
Wetland Delineation Report
Tillamook-Oceanside
Transmission Line
Tillamook PUD

\\ROSA\PROJ\TILLAMOOK\PUD\412210\GIS\MAPFILES\DRAFT\WETLANDDELINEATIONREPORT\WETLANDDELINEATION_MAPBOOK_1TO2400.MXD TWONG2 10/2/2012 11:01:02 AM

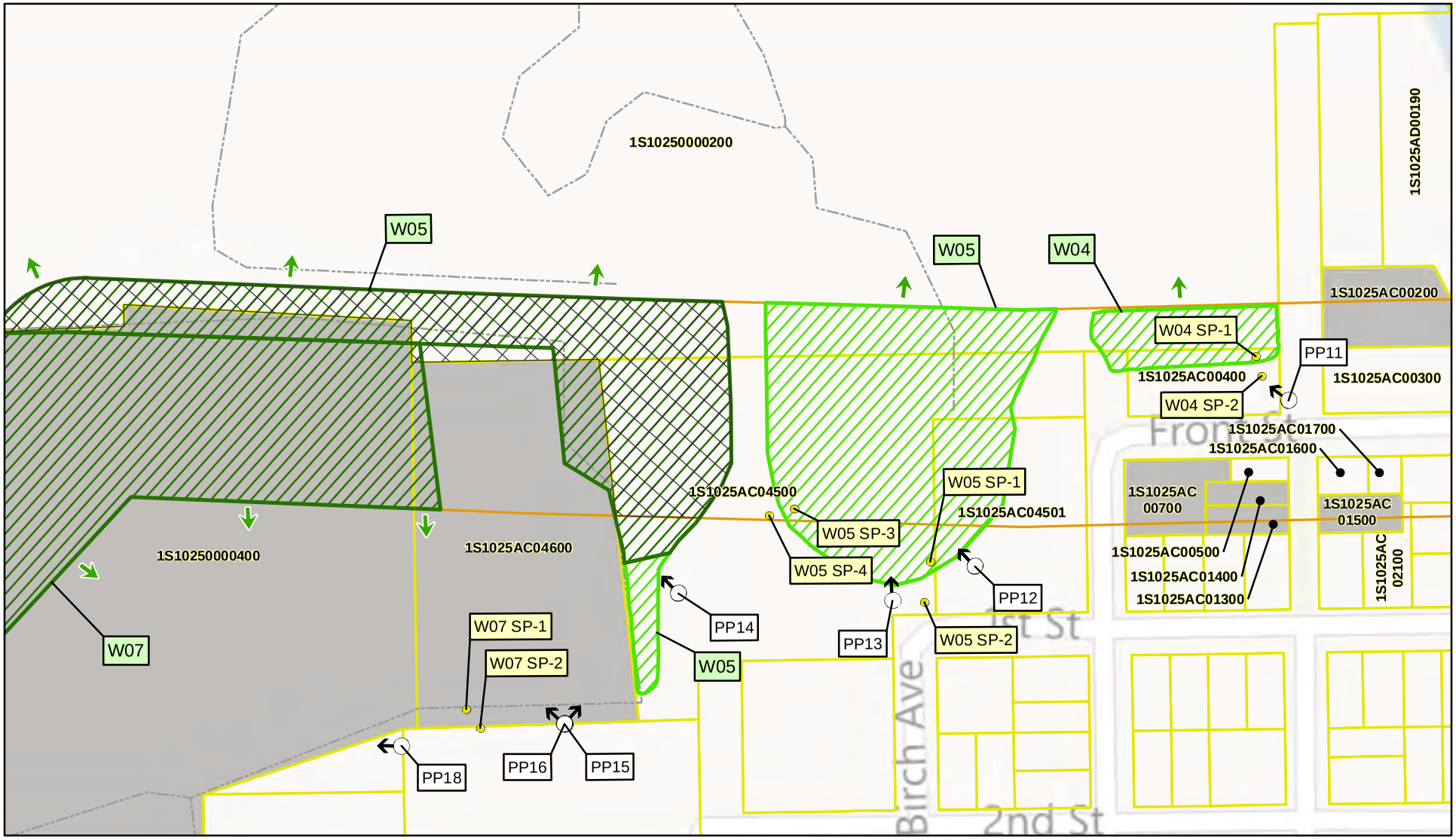

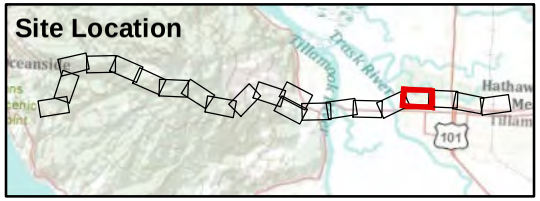

LEGEND

- Photo Point
- Soil Test Pit
- Desktop Survey Stream
- Delineated Stream
- Desktop Survey Waterbody
- Delineated Waterbody
- Desktop Survey Wetland
- Delineated Wetland
- Wetland Continuation Arrow
- PNWHF Watercourse
- 300-foot Study Corridor
- Proposed Substation Location
- Tax Lot[1]
- No Access
- No Field Access (Dense Vegetation)

Sources:
1) Tillamook County

* Map method and accuracy: Trimble GeoXH 6000 (GPS) unit with +/- 1 foot accuracy, and aerial photography (1" = 200') +/- 5 feet accuracy.

0 50 100 150
Feet
1in = 200 ft

FIGURE 6d
Delineation Maps
Wetland Delineation Report
Tillamook-Oceanside
Transmission Line
Tillamook PUD

\\ROSA\PROJ\TILLAMOOK\PUD\412210\GIS\MAPFILES\DRAFT\WETLAND\DELINEATION\REPORT\WETLAND\DELINEATION_MAPBOOK_1TO2400.MXD TWONG2 9/13/2012 2:09:52 PM

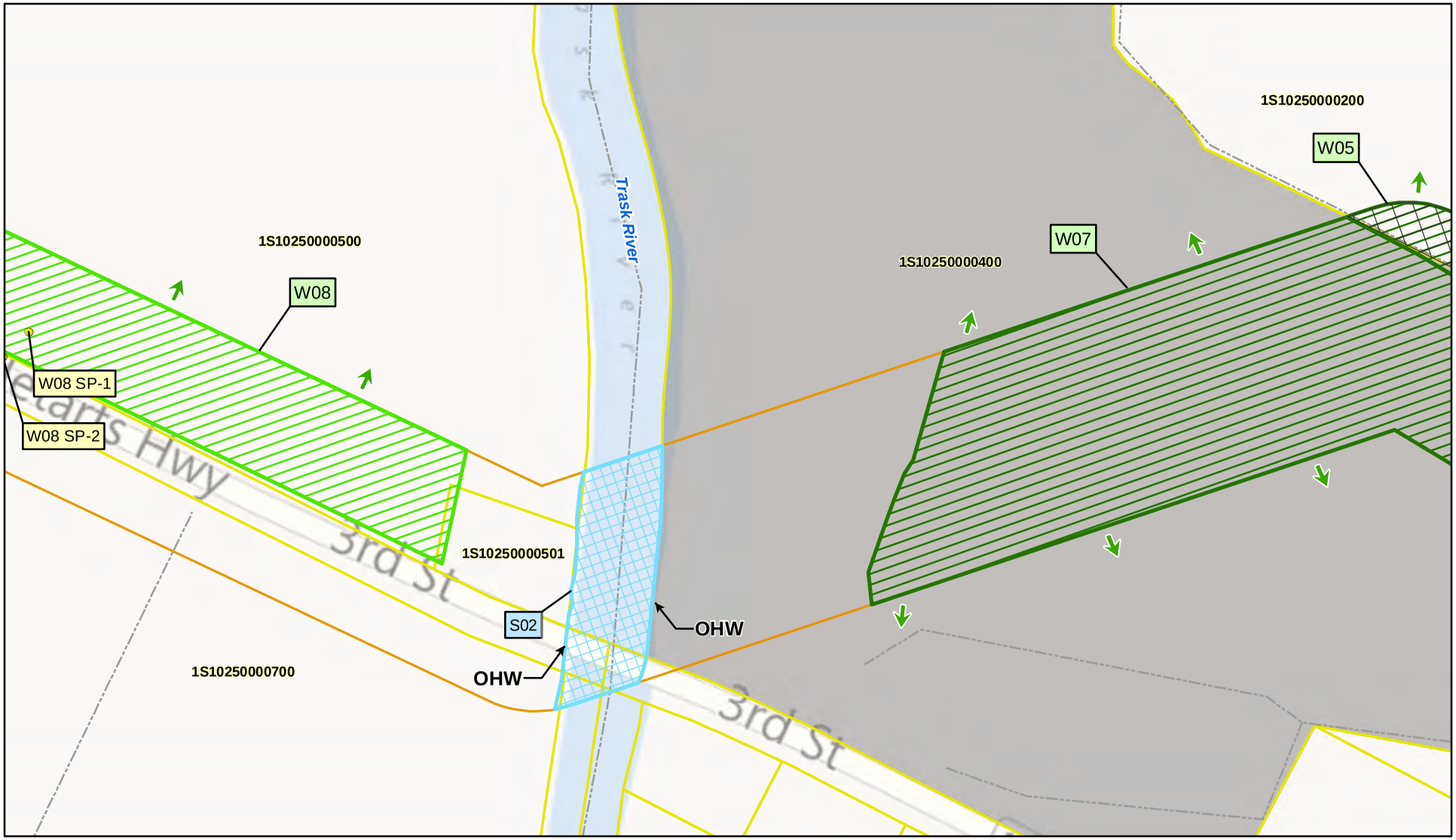

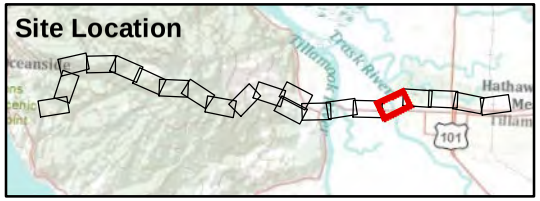

LEGEND

- Photo Point
- Soil Test Pit
- Desktop Survey Stream
- Delineated Stream
- Desktop Survey Waterbody
- Delineated Waterbody
- Desktop Survey Wetland
- Delineated Wetland
- Wetland Continuation Arrow
- PNWHF Watercourse
- 300-foot Study Corridor
- Proposed Substation Location
- Tax Lot[1]
- No Access
- No Field Access (Dense Vegetation)

Sources:
1) Tillamook County

* Map method and accuracy: Trimble GeoXH 6000 (GPS) unit with +/- 1 foot accuracy, and aerial photography (1" = 200') +/- 5 feet accuracy.

0 50 100 150
Feet
1in = 200 ft

FIGURE 6e
Delineation Maps
Wetland Delineation Report
Tillamook-Oceanside
Transmission Line
Tillamook PUD

\\ROSAIPROJ\TILLAMOOKPUD\412210\GIS\MAPFILES\DRAFT\WETLANDDELINEATIONREPORT\WETLANDDELINEATION_MAPBOOK_1TO2400.MXD TWONG2 9/13/2012 2:09:52 PM

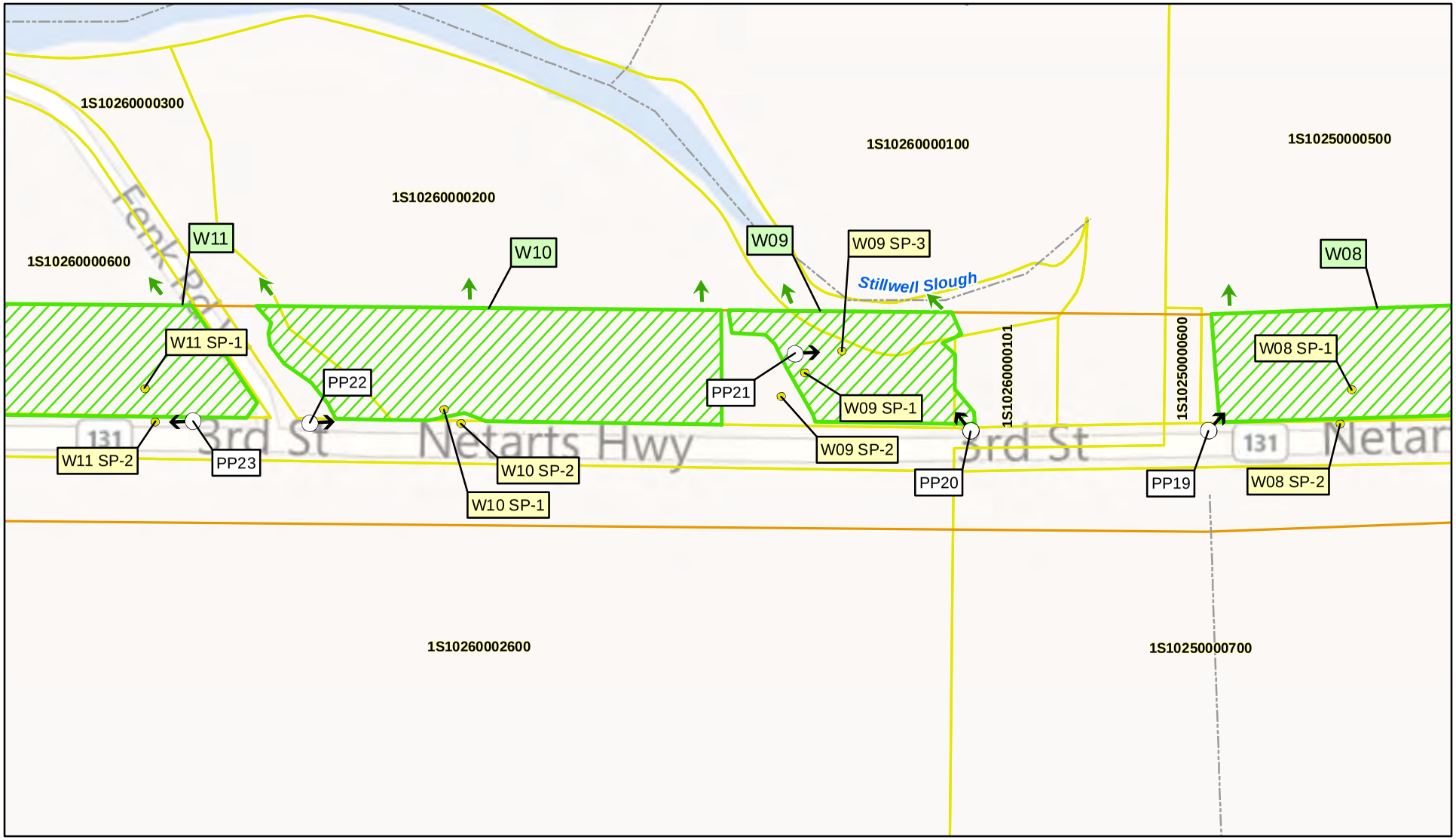

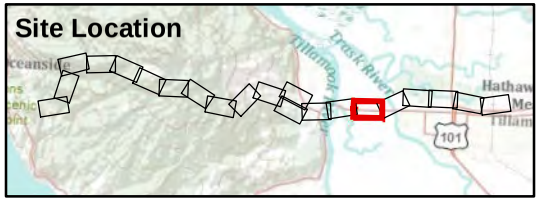

LEGEND

- Photo Point
- Soil Test Pit
- Desktop Survey Stream
- Delineated Stream
- Desktop Survey Waterbody
- Delineated Waterbody
- Desktop Survey Wetland
- Delineated Wetland
- Wetland Continuation Arrow
- PNWHF Watercourse
- 300-foot Study Corridor
- Proposed Substation Location
- Tax Lot[1]
- No Access
- No Field Access (Dense Vegetation)

Sources:
1) Tillamook County

* Map method and accuracy: Trimble GeoXH 6000 (GPS) unit with +/- 1 foot accuracy, and aerial photography (1" = 200') +/- 5 feet accuracy.

N

0 50 100 150
Feet
1in = 200 ft

FIGURE 6f
Delineation Maps
Wetland Delineation Report
Tillamook-Oceanside
Transmission Line
Tillamook PUD

\\ROSA\PROJ\TILLAMOOK\PUD\412210\GIS\MAPFILES\DRAFT\WETLAND\DELINEATION\REPORT\WETLAND\DELINEATION_MAPBOOK_1TO2400.MXD TWONG2 9/13/2012 2:09:52 PM

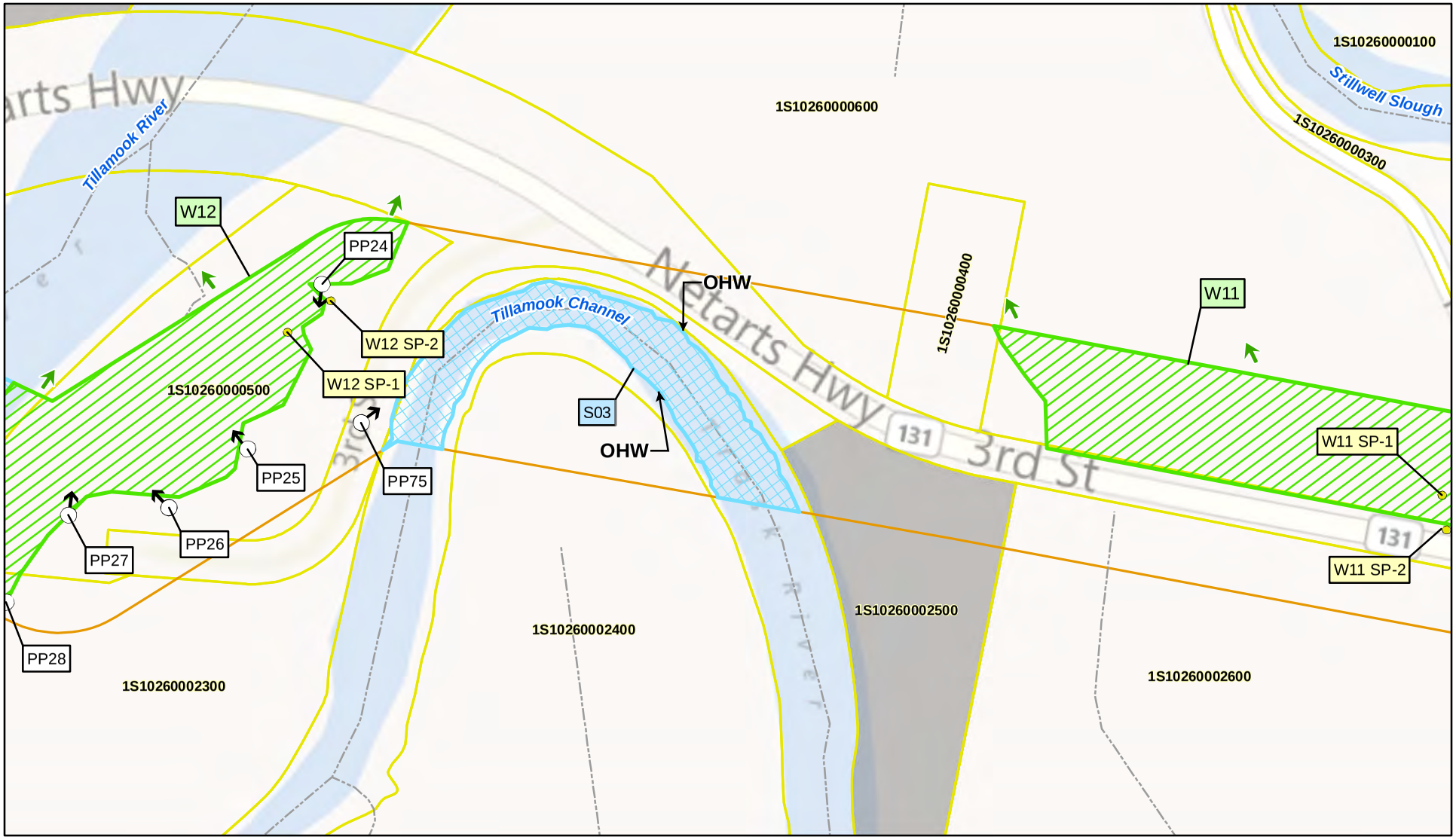

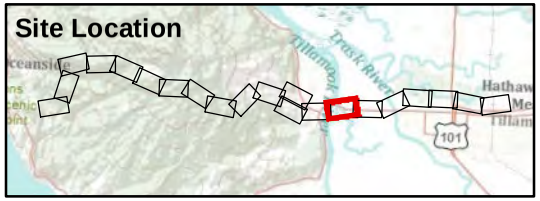

LEGEND

- Photo Point
- Soil Test Pit
- Desktop Survey Stream
- Delineated Stream
- Desktop Survey Waterbody
- Delineated Waterbody
- Desktop Survey Wetland
- Delineated Wetland
- Wetland Continuation Arrow
- PNWHF Watercourse
- 300-foot Study Corridor
- Proposed Substation Location
- Tax Lot[1]
- No Access
- No Field Access (Dense Vegetation)

Sources:
1) Tillamook County

* Map method and accuracy: Trimble GeoXH 6000 (GPS) unit with +/- 1 foot accuracy, and aerial photography (1" = 200') +/- 5 feet accuracy.

0 50 100 150
Feet
1in = 200 ft

FIGURE 6g
Delineation Maps
Wetland Delineation Report
Tillamook-Oceanside
Transmission Line
Tillamook PUD

\\ROSAIPROJ\TILLAMOOKPUD\412210\GIS\MAPFILES\DRAFT\WETLANDDELINEATIONREPORT\WETLANDDELINEATION_MAPBOOK_1TO2400.MXD TWONG2 9/13/2012 2:09:52 PM

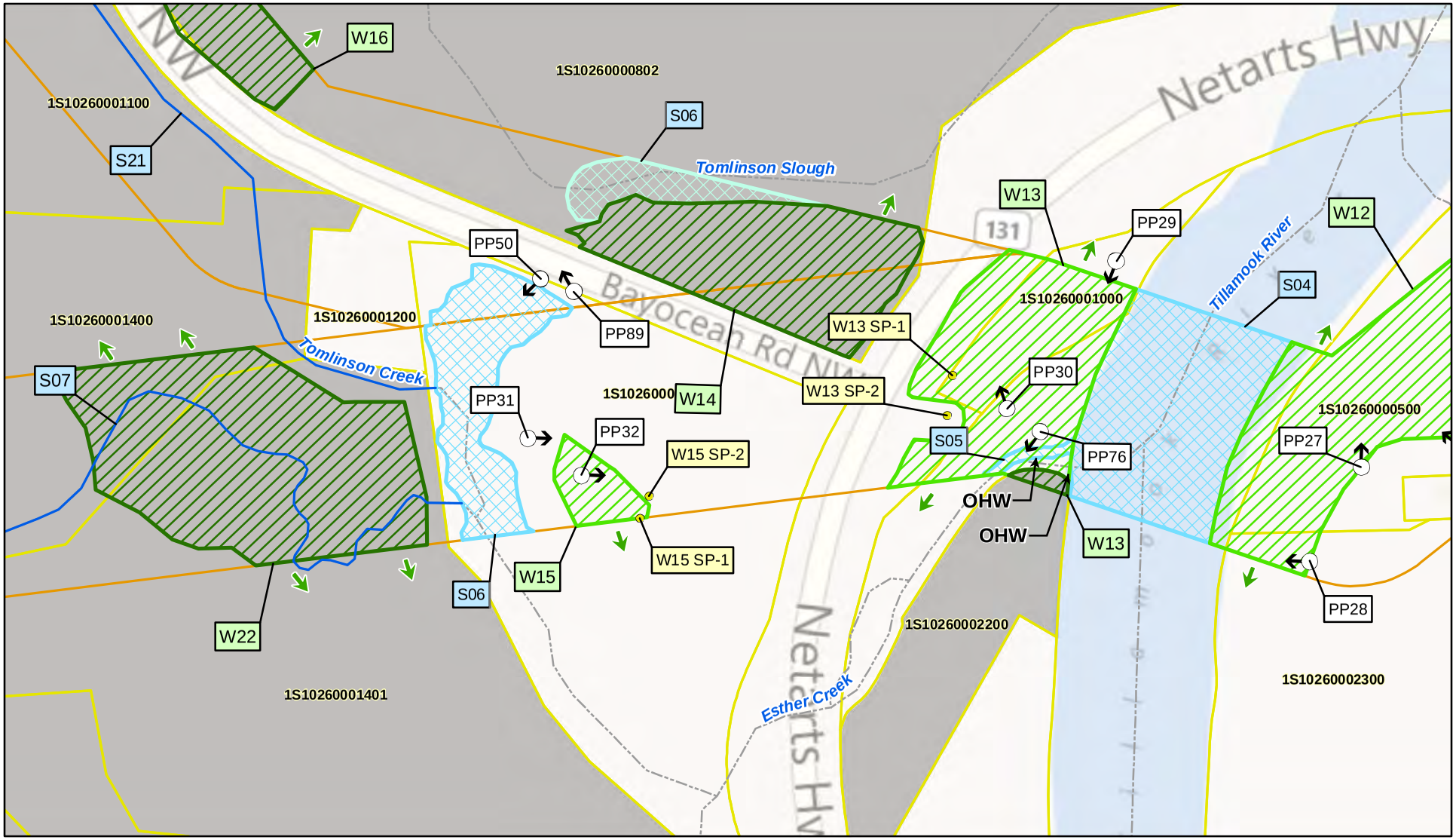

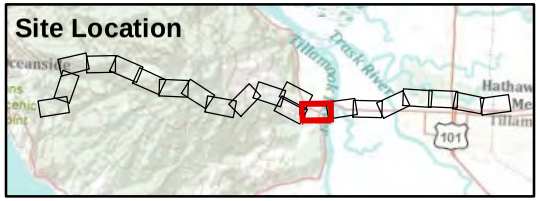

LEGEND

- Photo Point
- Soil Test Pit
- Desktop Survey Stream
- Delineated Stream
- Desktop Survey Waterbody
- Delineated Waterbody
- Desktop Survey Wetland
- Delineated Wetland
- Wetland Continuation Arrow
- PNWHF Watercourse
- 300-foot Study Corridor
- Proposed Substation Location
- Tax Lot[1]
- No Access
- No Field Access (Dense Vegetation)

Sources:
1) Tillamook County

* Map method and accuracy: Trimble GeoXH 6000 (GPS) unit with +/- 1 foot accuracy, and aerial photography (1" = 200') +/- 5 feet accuracy.

N

0 50 100 150
Feet
1in = 200 ft

FIGURE 6h
Delineation Maps
Wetland Delineation Report
Tillamook-Oceanside
Transmission Line
Tillamook PUD

\\ROSAIPROJ\TILLAMOOKPUD\41221\0\GIS\MAPFILES\DRAFT\WETLANDDELINEATIONREPORT\WETLANDDELINEATION_MAPBOOK_1TO2400.MXD TWONG2 9/13/2012 2:09:52 PM

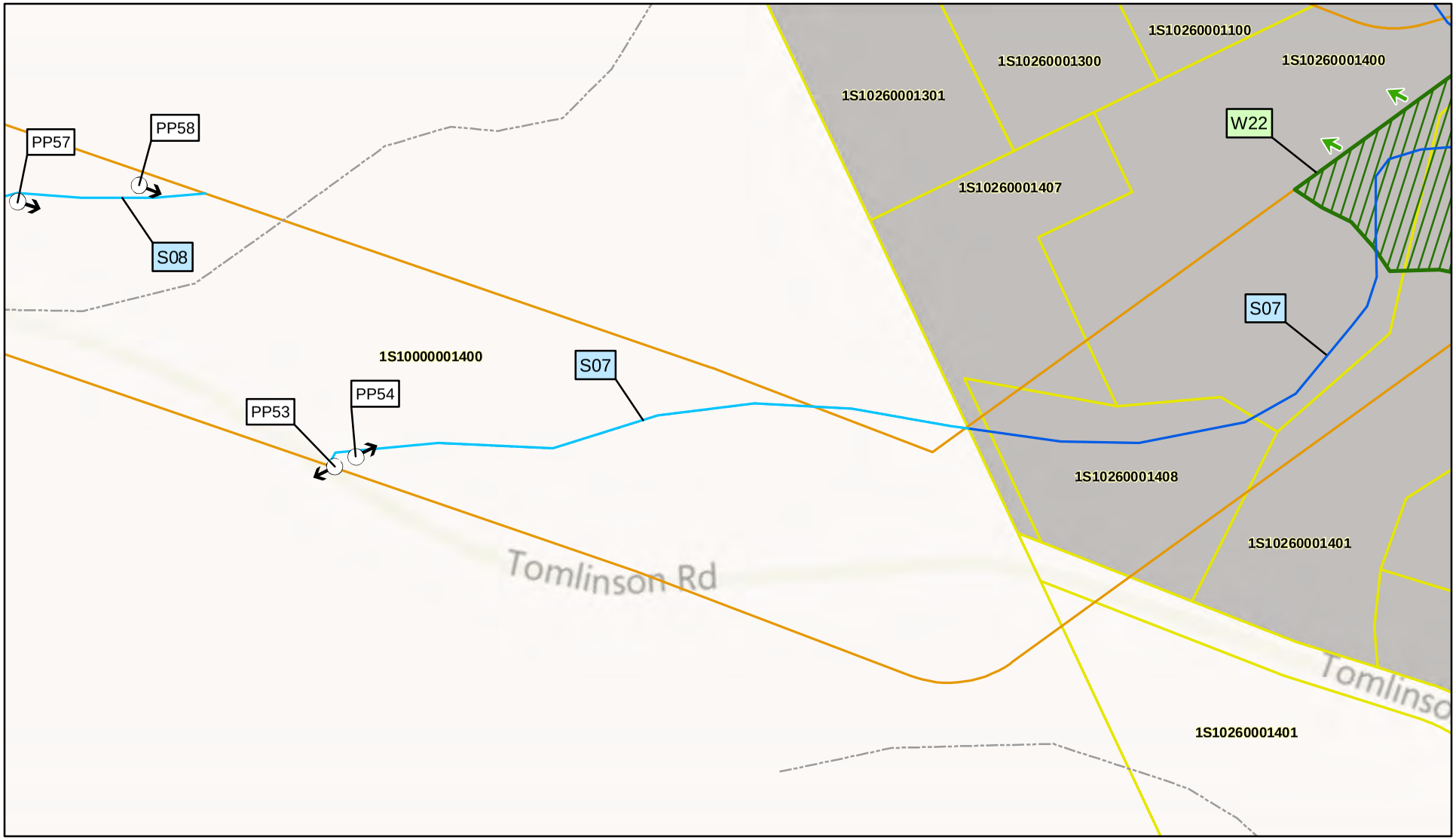

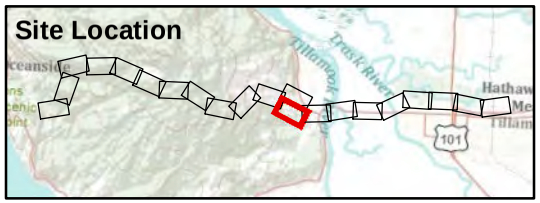

LEGEND

- Photo Point
- Soil Test Pit
- Desktop Survey Stream
- Delineated Stream
- Desktop Survey Waterbody
- Delineated Waterbody
- Desktop Survey Wetland
- Delineated Wetland
- Wetland Continuation Arrow
- PNWHF Watercourse
- 300-foot Study Corridor
- Proposed Substation Location
- Tax Lot[1]
- No Access
- No Field Access (Dense Vegetation)

Sources:
1) Tillamook County

* Map method and accuracy: Trimble GeoXH 6000 (GPS) unit with +/- 1 foot accuracy, and aerial photography (1" = 200') +/- 5 feet accuracy.

0 50 100 150
Feet
1in = 200 ft

FIGURE 6i
Delineation Maps
Wetland Delineation Report
Tillamook-Oceanside
Transmission Line
Tillamook PUD

\\ROSAIPROJ\TILLAMOOKPUD\412210\GIS\MAPFILES\DRAFT\WETLANDDELINEATIONREPORT\WETLANDDELINEATION_MAPBOOK_1TO2400.MXD TWONG2 9/13/2012 2:09:52 PM

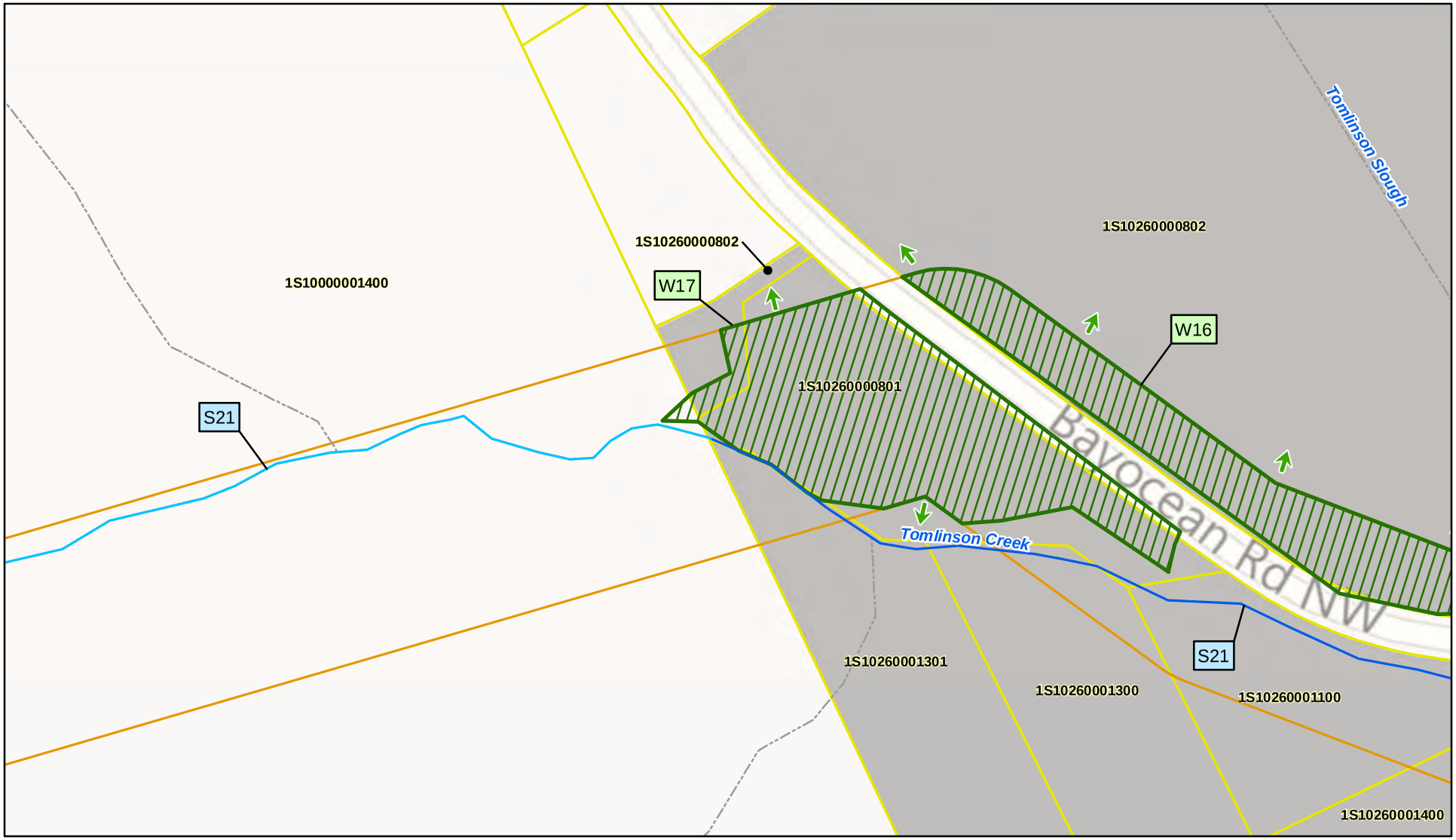

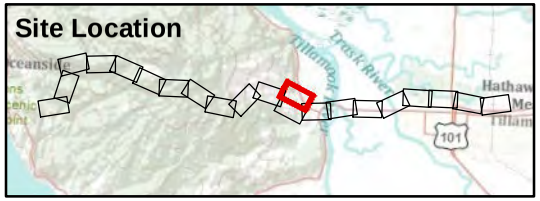

LEGEND

- Photo Point
- Soil Test Pit
- Desktop Survey Stream
- Delineated Stream
- Desktop Survey Waterbody
- Delineated Waterbody
- Desktop Survey Wetland
- Delineated Wetland
- Wetland Continuation Arrow
- PNWHF Watercourse
- 300-foot Study Corridor
- Proposed Substation Location
- Tax Lot[1]
- No Access
- No Field Access (Dense Vegetation)

Sources:
1) Tillamook County

* Map method and accuracy: Trimble GeoXH 6000 (GPS) unit with +/- 1 foot accuracy, and aerial photography (1" = 200') +/- 5 feet accuracy.

0 50 100 150
Feet
1in = 200 ft

FIGURE 6j
Delineation Maps
Wetland Delineation Report
Tillamook-Oceanside
Transmission Line
Tillamook PUD

\\ROSA\PROJ\TILLAMOOK\PUD\412210\GIS\MAPFILES\DRAFT\WETLAND\DELINEATION\REPORT\WETLAND\DELINEATION_MAPBOOK_1TO2400.MXD TWONG2 9/13/2012 2:09:52 PM

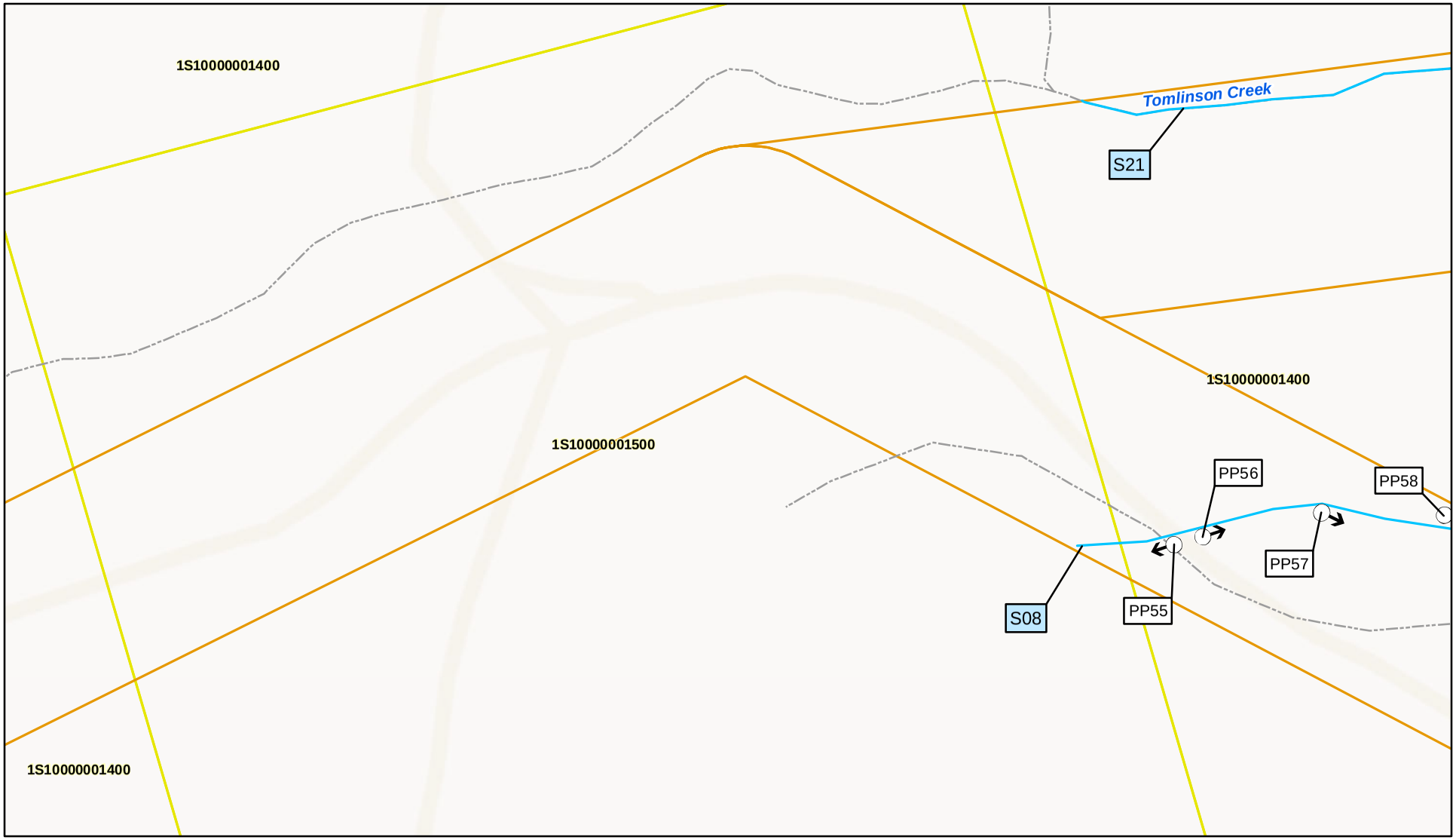

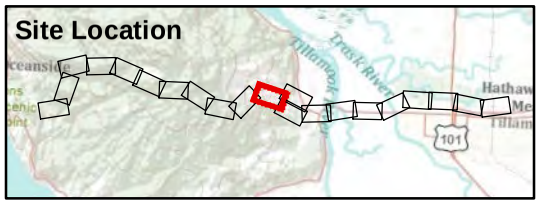

LEGEND

- Photo Point
- Soil Test Pit
- Desktop Survey Stream
- Delineated Stream
- Desktop Survey Waterbody
- Delineated Waterbody
- Desktop Survey Wetland
- Delineated Wetland
- Wetland Continuation Arrow
- PNWHF Watercourse
- 300-foot Study Corridor
- Proposed Substation Location
- Tax Lot[1]
- No Access
- No Field Access (Dense Vegetation)

Sources:
1) Tillamook County

* Map method and accuracy: Trimble GeoXH 6000 (GPS) unit with +/- 1 foot accuracy, and aerial photography (1" = 200') +/- 5 feet accuracy.

0 50 100 150
Feet
1in = 200 ft

FIGURE 6k
Delineation Maps
Wetland Delineation Report
Tillamook-Oceanside
Transmission Line
Tillamook PUD

\\ROSAPROJ\TILLAMOOKPUD\412210\GIS\MAPFILES\DRAFT\WETLANDDELINEATIONREPORT\WETLANDDELINEATION_MAPBOOK_1TO2400.MXD TWONG2 9/13/2012 2:09:52 PM

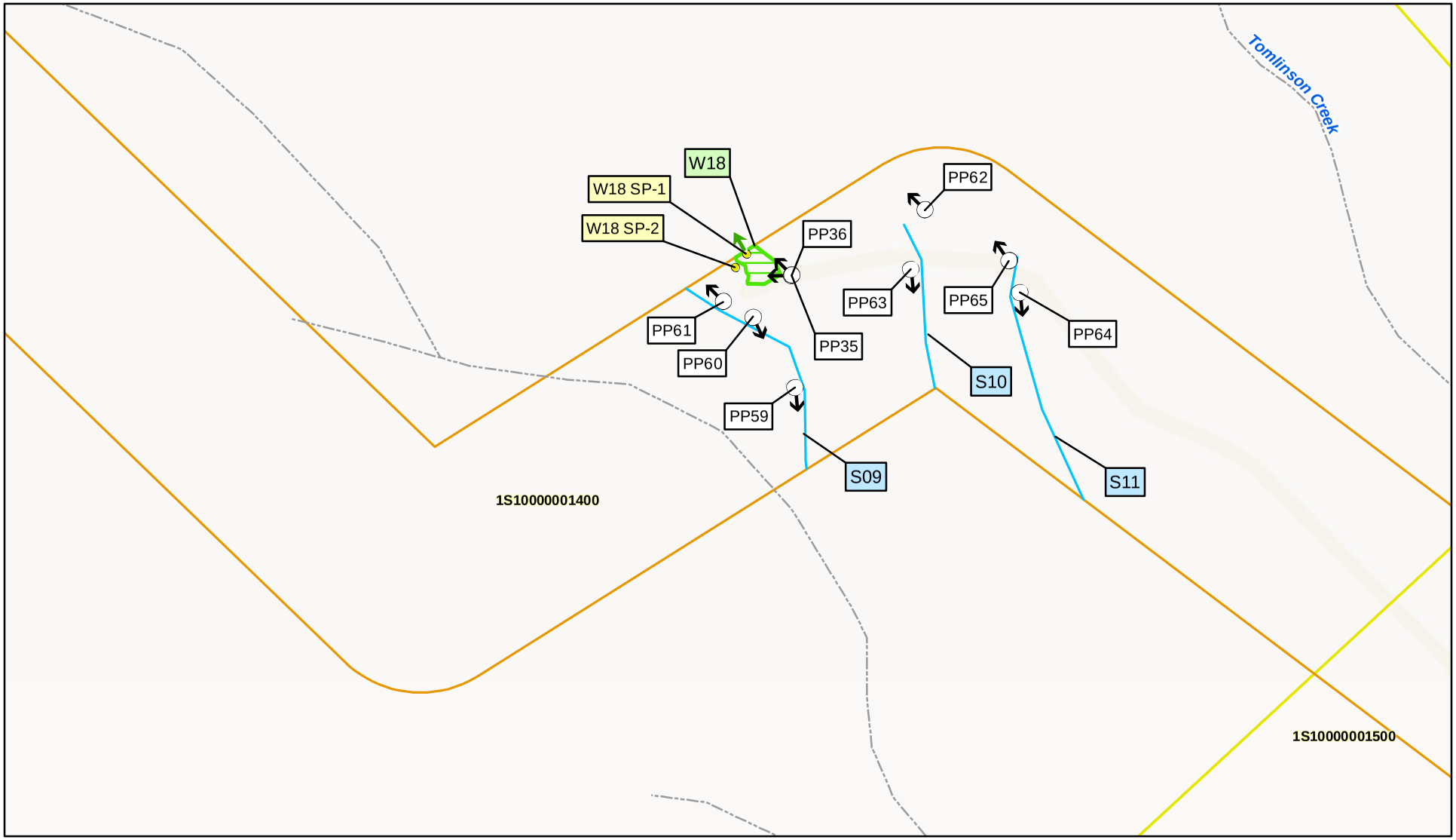

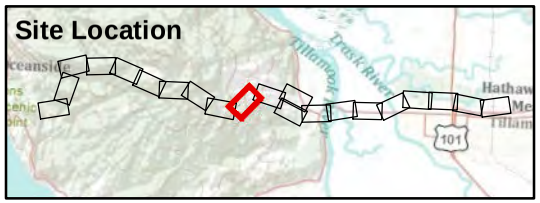

LEGEND

- Photo Point
- Soil Test Pit
- Desktop Survey Stream
- Delineated Stream
- Desktop Survey Waterbody
- Delineated Waterbody
- Desktop Survey Wetland
- Delineated Wetland
- Wetland Continuation Arrow
- PNWHF Watercourse
- 300-foot Study Corridor
- Proposed Substation Location
- Tax Lot[1]
- No Access
- No Field Access (Dense Vegetation)

Sources:
1) Tillamook County

* Map method and accuracy: Trimble GeoXH 6000 (GPS) unit with +/- 1 foot accuracy, and aerial photography (1" = 200') +/- 5 feet accuracy.

0 50 100 150
Feet
1in = 200 ft

FIGURE 6l
Delineation Maps
Wetland Delineation Report
Tillamook-Oceanside
Transmission Line
Tillamook PUD

\\ROSA\PROJ\TILLAMOOK\PUD\412210\GIS\MAPFILES\DRAFT\WETLAND\DELINEATION\REPORT\WETLAND\DELINEATION_MAPBOOK_1TO2400.MXD TWONG2 9/13/2012 2:09:52 PM

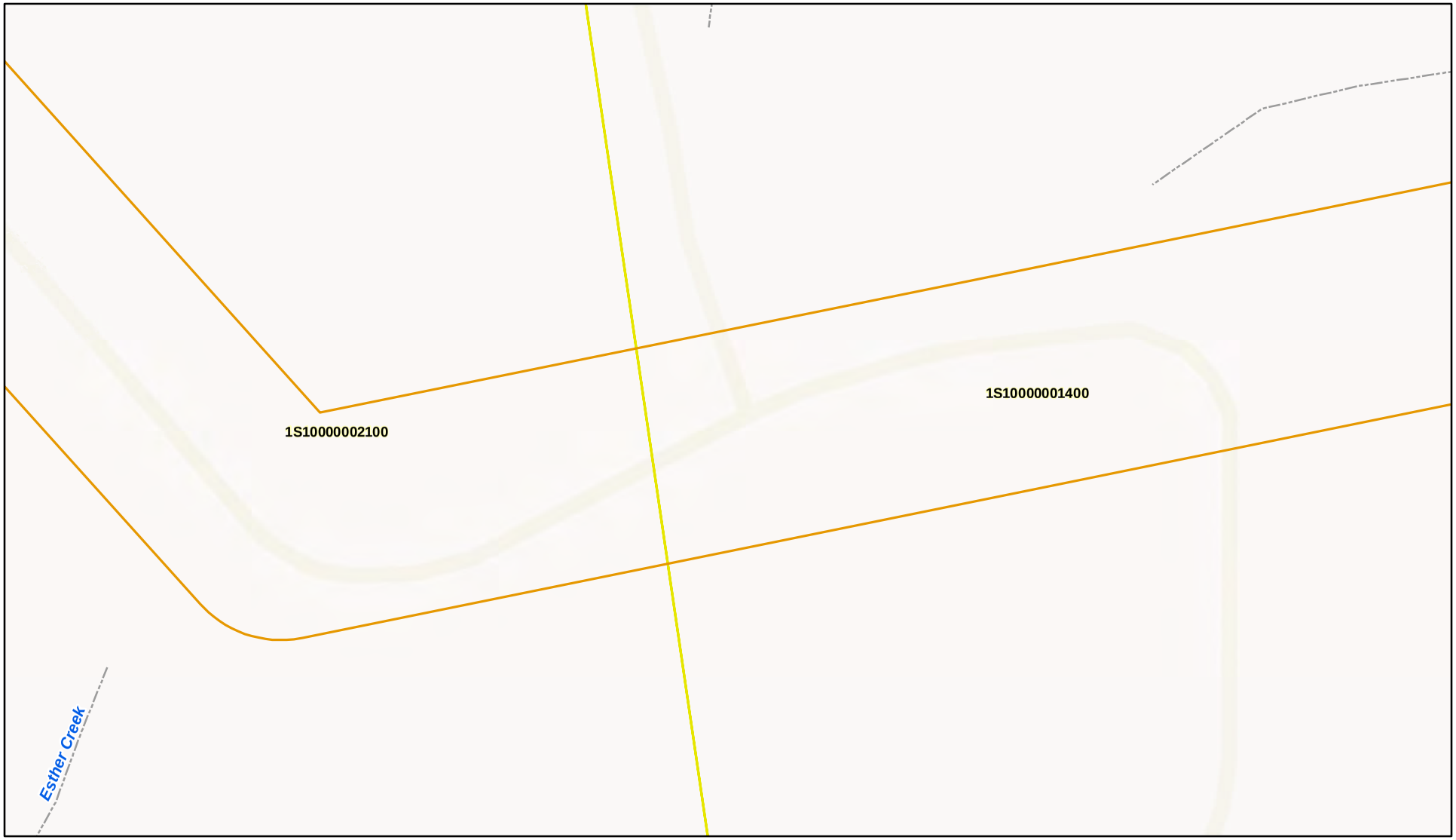

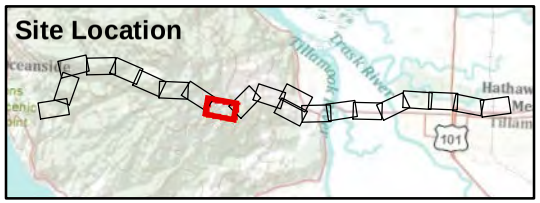

LEGEND

- Photo Point
- Soil Test Pit
- Desktop Survey Stream
- Delineated Stream
- Desktop Survey Waterbody
- Delineated Waterbody
- Desktop Survey Wetland
- Delineated Wetland
- Wetland Continuation Arrow
- PNWHF Watercourse
- 300-foot Study Corridor
- Proposed Substation Location
- Tax Lot[1]
- No Access
- No Field Access (Dense Vegetation)

Sources:
1) Tillamook County

* Map method and accuracy: Trimble GeoXH 6000 (GPS) unit with +/- 1 foot accuracy, and aerial photography (1" = 200') +/- 5 feet accuracy.

0 50 100 150
Feet
1in = 200 ft

FIGURE 6m
Delineation Maps
Wetland Delineation Report
Tillamook-Oceanside
Transmission Line
Tillamook PUD

\\ROSA\PROJ\TILLAMOOK\PUD\412210\GIS\MAPFILES\DRAFT\WETLANDDELINEATIONREPORT\WETLANDDELINEATION_MAPBOOK_1TO2400.MXD TWONG2 9/13/2012 2:09:52 PM

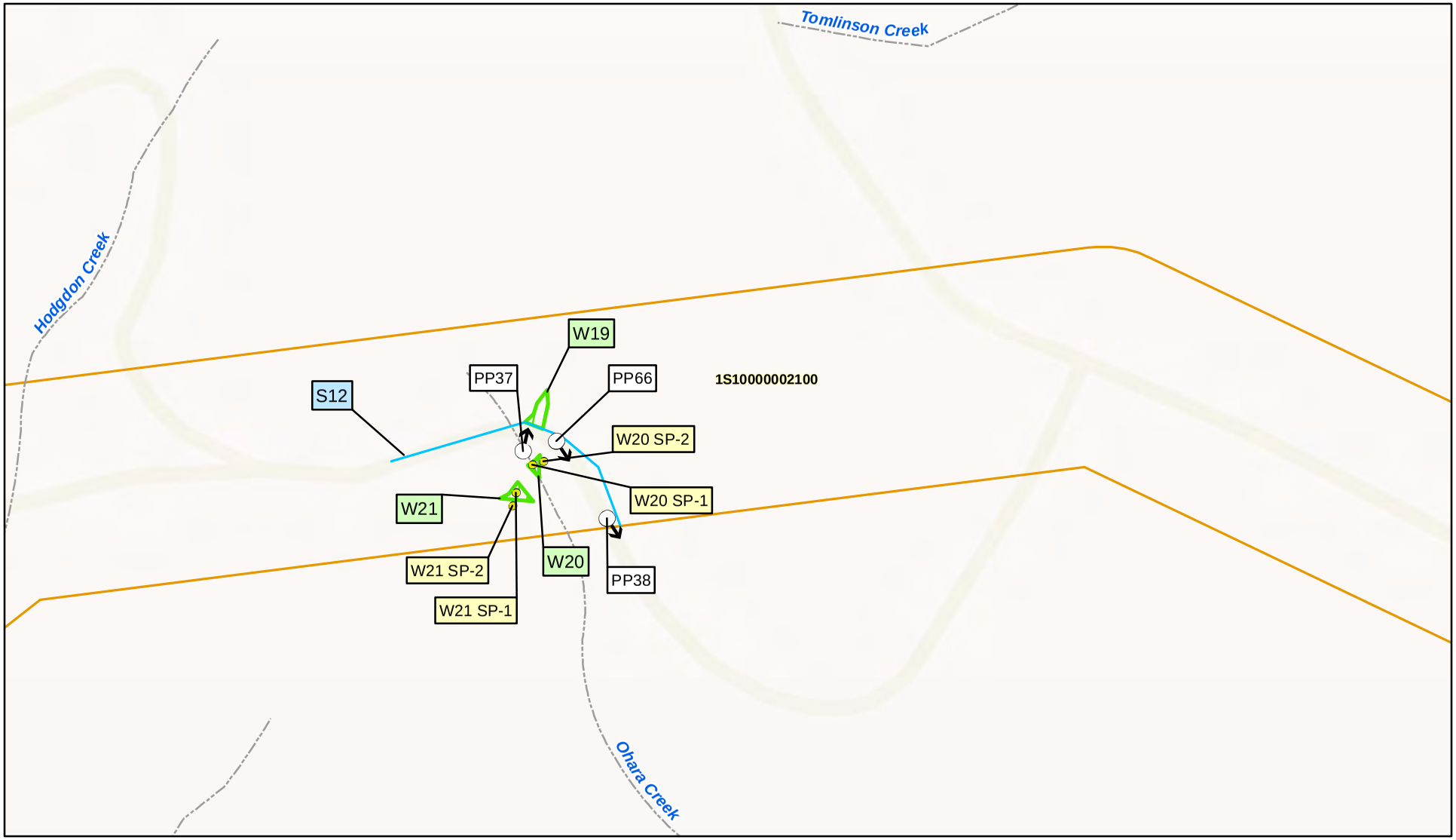

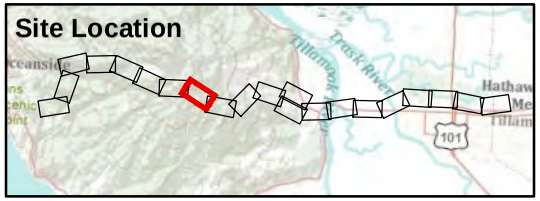

LEGEND

- Photo Point
- Soil Test Pit
- Desktop Survey Stream
- Delineated Stream
- Desktop Survey Waterbody
- Delineated Waterbody
- Desktop Survey Wetland
- Delineated Wetland
- Wetland Continuation Arrow
- PNWHF Watercourse
- 300-foot Study Corridor
- Proposed Substation Location
- Tax Lot[1]
- No Access
- No Field Access (Dense Vegetation)

Sources:
1) Tillamook County

* Map method and accuracy: Trimble GeoXH 6000 (GPS) unit with +/- 1 foot accuracy, and aerial photography (1" = 200') +/- 5 feet accuracy.

0 50 100 150
Feet
1in = 200 ft

FIGURE 6n
Delineation Maps
Wetland Delineation Report
Tillamook-Oceanside
Transmission Line
Tillamook PUD

\\ROSAIPROJ\TILLAMOOKPUD\412210\GIS\MAPFILES\DRAFT\WETLANDDELINEATIONREPORT\WETLANDDELINEATION_MAPBOOK_1TO2400.MXD TWONG2 9/13/2012 2:09:52 PM

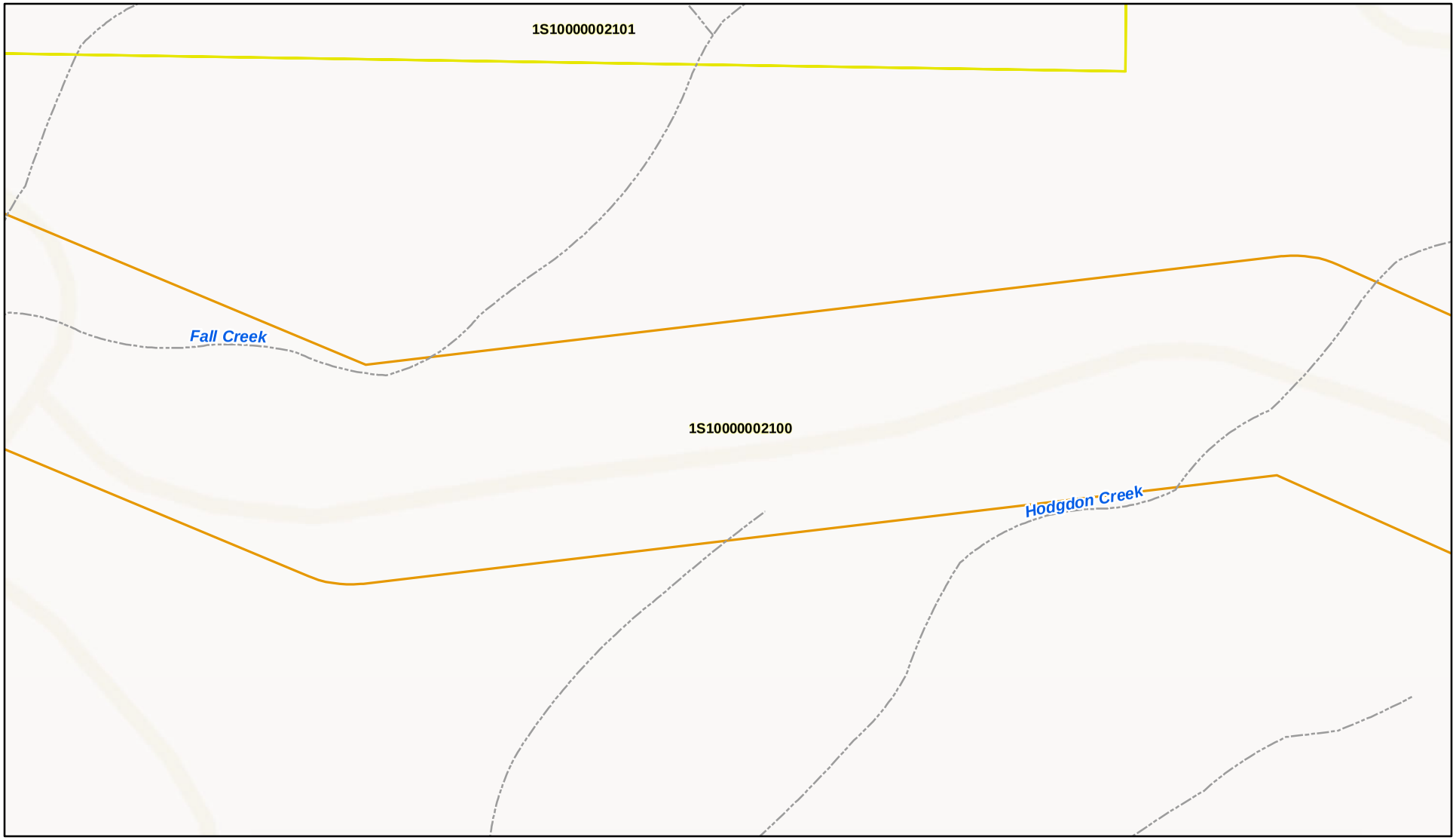

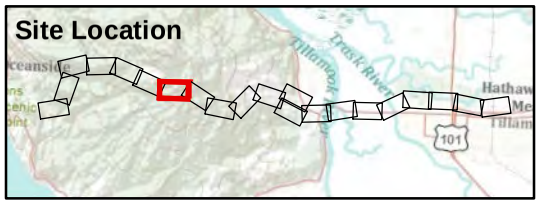

LEGEND

- Photo Point
- Soil Test Pit
- Desktop Survey Stream
- Delineated Stream
- Desktop Survey Waterbody
- Delineated Waterbody
- Desktop Survey Wetland
- Delineated Wetland
- Wetland Continuation Arrow
- PNWHF Watercourse
- 300-foot Study Corridor
- Proposed Substation Location
- Tax Lot[1]
- No Access
- No Field Access (Dense Vegetation)

Sources:
1) Tillamook County

* Map method and accuracy: Trimble GeoXH 6000 (GPS) unit with +/- 1 foot accuracy, and aerial photography (1" = 200') +/- 5 feet accuracy.

N

0 50 100 150
Feet
1in = 200 ft

FIGURE 6o
Delineation Maps
Wetland Delineation Report
Tillamook-Oceanside
Transmission Line
Tillamook PUD

\\ROSAIPROJ\TILLAMOOKPUD\412210\GIS\MAPFILES\DRAFT\WETLANDDELINEATIONREPORT\WETLANDDELINEATION_MAPBOOK_1TO2400.MXD TWONG2 9/13/2012 2:09:52 PM

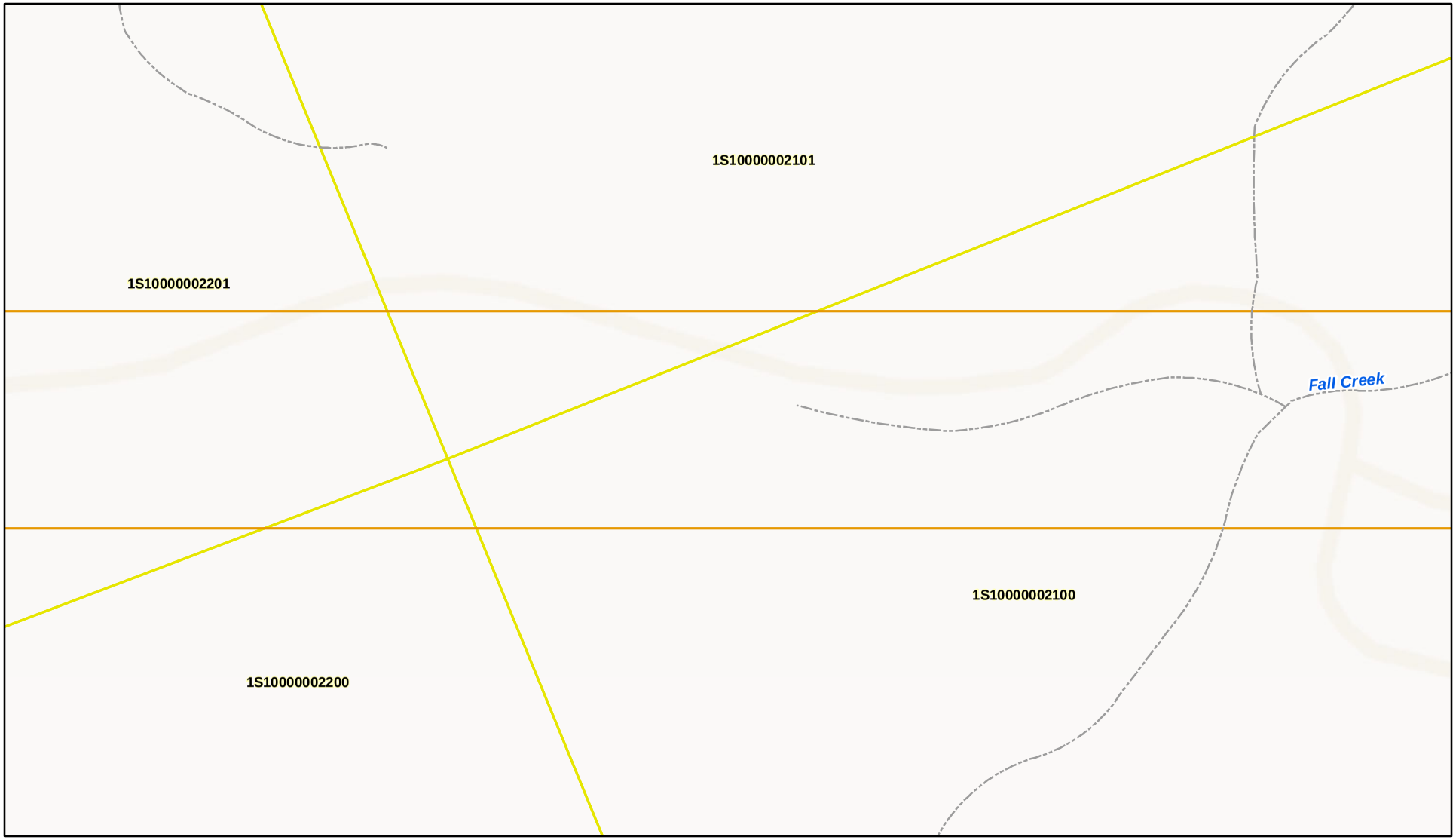

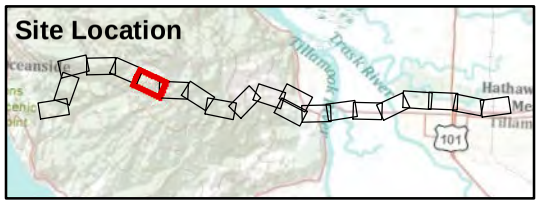

LEGEND

- Photo Point
- Soil Test Pit
- Desktop Survey Stream
- Delineated Stream
- Desktop Survey Waterbody
- Delineated Waterbody
- Desktop Survey Wetland
- Delineated Wetland
- Wetland Continuation Arrow
- PNWHF Watercourse
- 300-foot Study Corridor
- Proposed Substation Location
- Tax Lot[1]
- No Access
- No Field Access (Dense Vegetation)

Sources:
1) Tillamook County

* Map method and accuracy: Trimble GeoXH 6000 (GPS) unit with +/- 1 foot accuracy, and aerial photography (1" = 200') +/- 5 feet accuracy.

0 50 100 150
Feet
1in = 200 ft

FIGURE 6p
Delineation Maps
Wetland Delineation Report
Tillamook-Oceanside
Transmission Line
Tillamook PUD

\\ROSAIPROJ\TILLAMOOKPUD\412210\GIS\MAPFILES\DRAFT\WETLANDDELINEATIONREPORT\WETLANDDELINEATION_MAPBOOK_1TO2400.MXD TWONG2 9/13/2012 2:09:52 PM

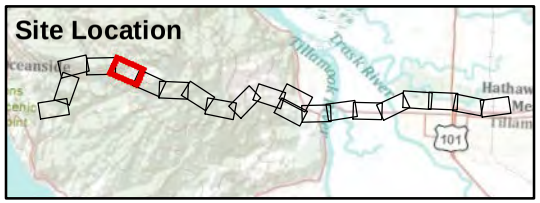

LEGEND

- Photo Point
- Soil Test Pit
- Desktop Survey Stream
- Delineated Stream
- Desktop Survey Waterbody
- Delineated Waterbody
- Desktop Survey Wetland
- Delineated Wetland
- Wetland Continuation Arrow
- PNWHF Watercourse
- 300-foot Study Corridor
- Proposed Substation Location
- Tax Lot[1]
- No Access
- No Field Access (Dense Vegetation)

Sources:
1) Tillamook County

* Map method and accuracy: Trimble GeoXH 6000 (GPS) unit with +/- 1 foot accuracy, and aerial photography (1" = 200') +/- 5 feet accuracy.

0 50 100 150
Feet
1in = 200 ft

FIGURE 6q
Delineation Maps
Wetland Delineation Report
Tillamook-Oceanside
Transmission Line
Tillamook PUD

\\ROSAIPROJ\TILLAMOOKPUD\412210\GIS\MAPFILES\DRAFT\WETLANDDELINEATIONREPORT\WETLANDDELINEATION_MAPBOOK_1TO2400.MXD TWONG2 9/13/2012 2:09:52 PM

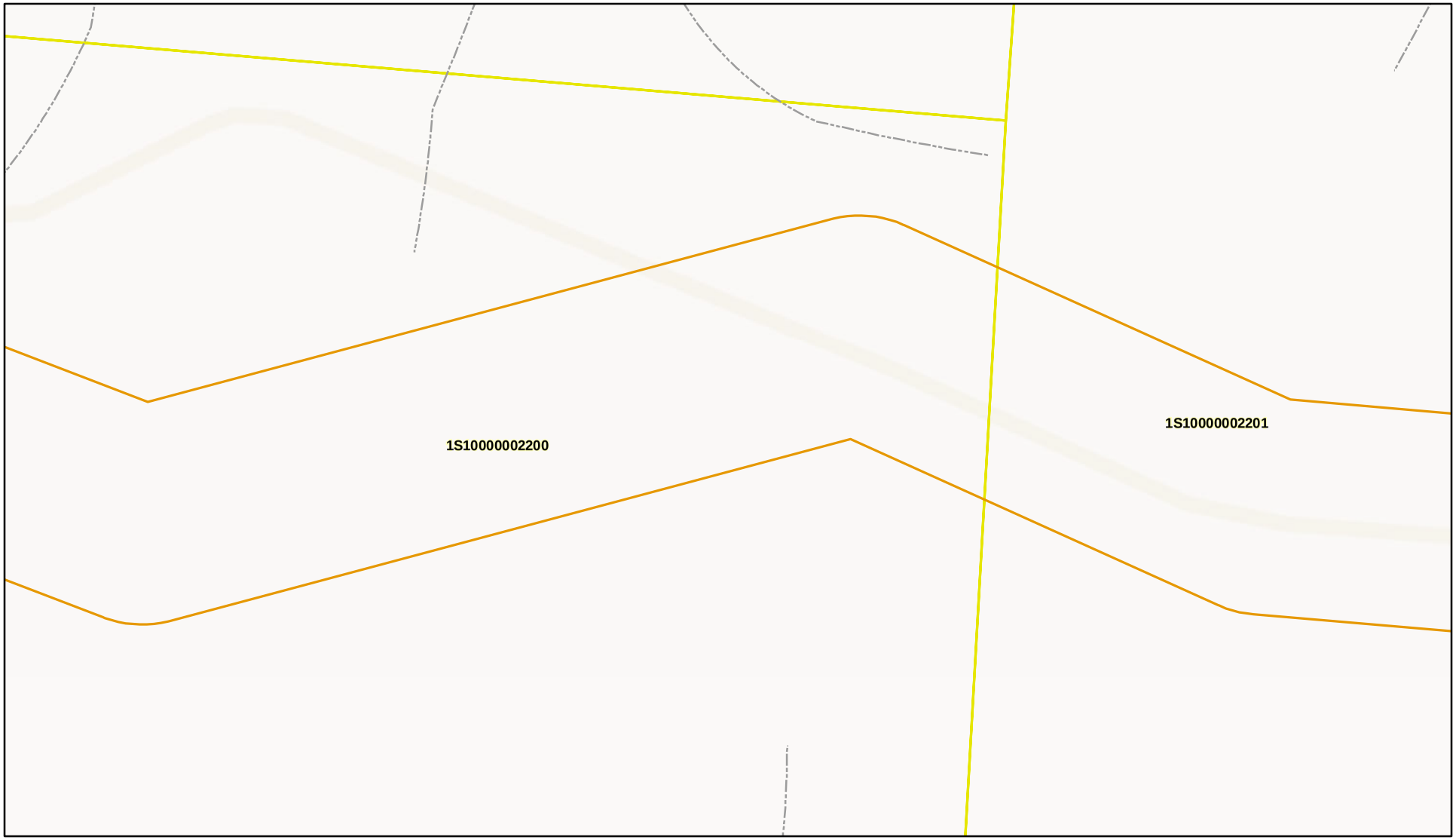

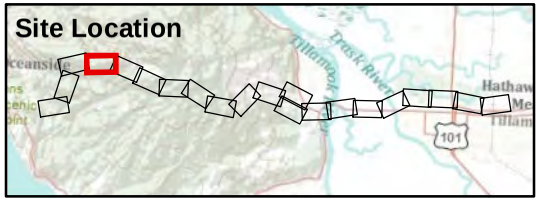

LEGEND

- Photo Point
- Soil Test Pit
- Desktop Survey Stream
- Delineated Stream
- Desktop Survey Waterbody
- Delineated Waterbody
- Desktop Survey Wetland
- Delineated Wetland
- Wetland Continuation Arrow
- PNWHF Watercourse
- 300-foot Study Corridor
- Proposed Substation Location
- Tax Lot[1]
- No Access
- No Field Access (Dense Vegetation)

Sources:
1) Tillamook County

* Map method and accuracy: Trimble GeoXH 6000 (GPS) unit with +/- 1 foot accuracy, and aerial photography (1" = 200') +/- 5 feet accuracy.

N

0 50 100 150
Feet
1in = 200 ft

FIGURE 6r
Delineation Maps
Wetland Delineation Report
Tillamook-Oceanside
Transmission Line
Tillamook PUD

\\ROSAPROJ\TILLAMOOKPUD\412210\GIS\MAPFILES\DRAFT\WETLANDDELINEATIONREPORT\WETLANDDELINEATION_MAPBOOK_1TO2400.MXD TWONG2 9/13/2012 2:09:52 PM

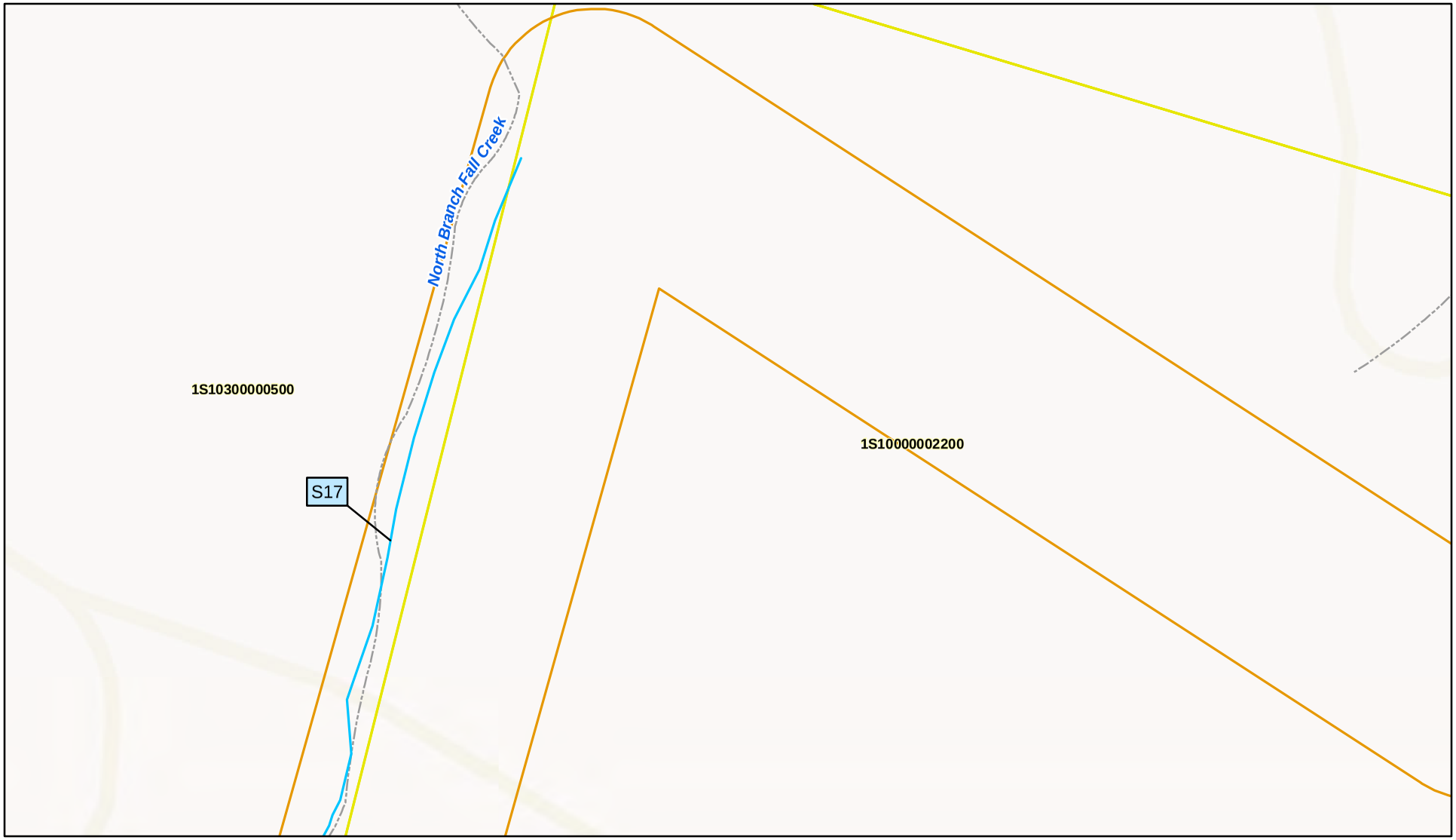

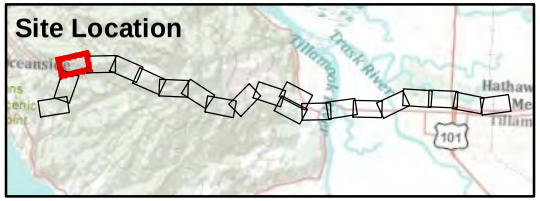

LEGEND

- Photo Point
- Soil Test Pit
- Desktop Survey Stream
- Delineated Stream
- Desktop Survey Waterbody
- Delineated Waterbody
- Desktop Survey Wetland
- Delineated Wetland
- Wetland Continuation Arrow
- PNWHF Watercourse
- 300-foot Study Corridor
- Proposed Substation Location
- Tax Lot[1]
- No Access
- No Field Access (Dense Vegetation)

Sources:
1) Tillamook County

* Map method and accuracy: Trimble GeoXH 6000 (GPS) unit with +/- 1 foot accuracy, and aerial photography (1" = 200') +/- 5 feet accuracy.

0 50 100 150
Feet
1in = 200 ft

FIGURE 6s
Delineation Maps
Wetland Delineation Report
Tillamook-Oceanside
Transmission Line
Tillamook PUD

\\ROSAPROJ\TILLAMOOKPUD\412210\GIS\MAPFILES\DRAFT\WETLANDDELINEATIONREPORT\WETLANDDELINEATION_MAPBOOK_1TO2400.MXD TWONG2 9/13/2012 2:09:52 PM

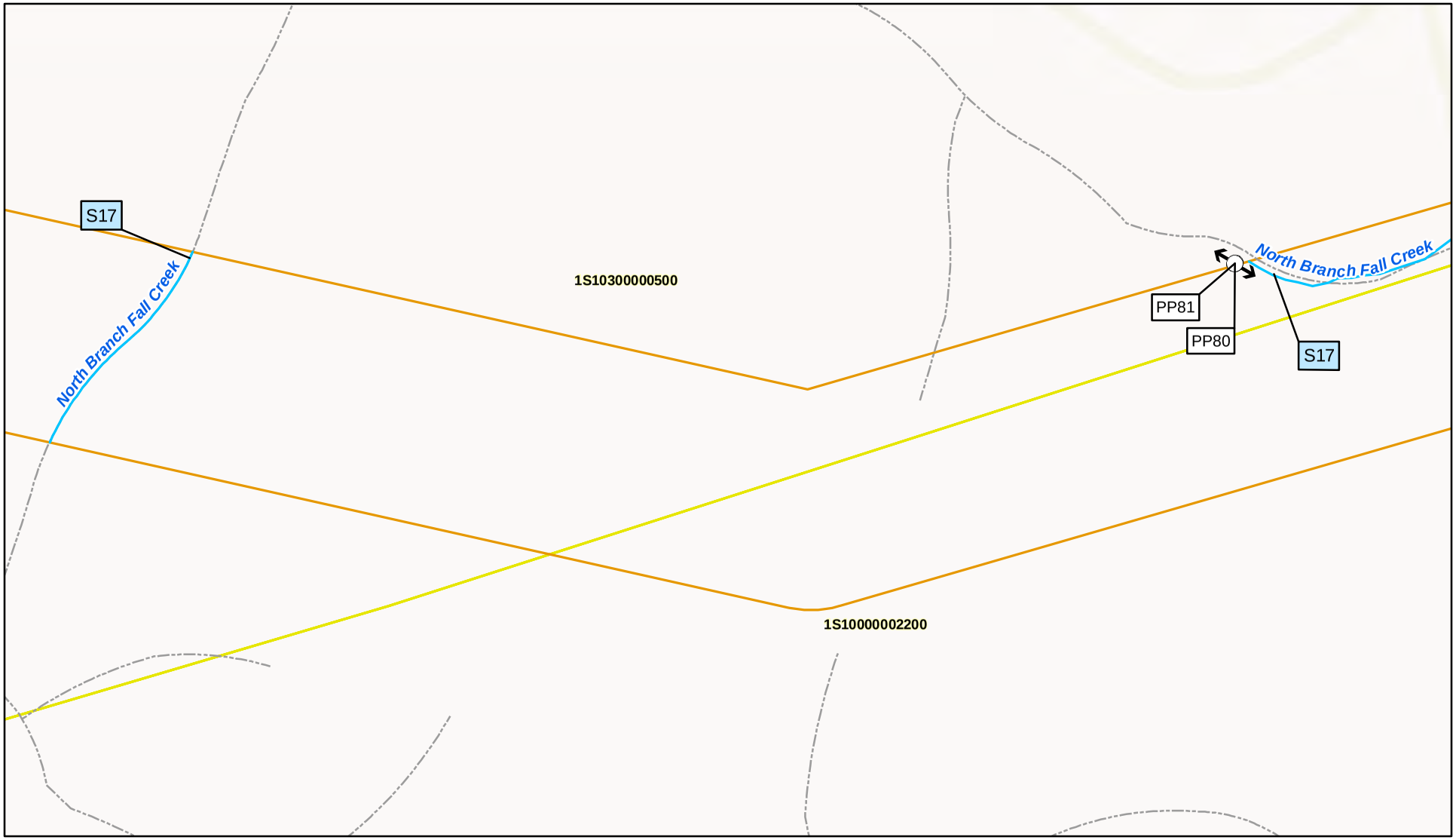

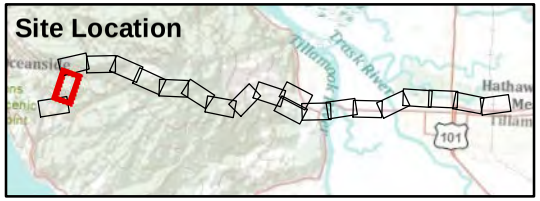

LEGEND

- Photo Point
- Soil Test Pit
- Desktop Survey Stream
- Delineated Stream
- Desktop Survey Waterbody
- Delineated Waterbody
- Desktop Survey Wetland
- Delineated Wetland
- Wetland Continuation Arrow
- PNWHF Watercourse
- 300-foot Study Corridor
- Proposed Substation Location
- Tax Lot[1]
- No Access
- No Field Access (Dense Vegetation)

Sources:
1) Tillamook County

* Map method and accuracy: Trimble GeoXH 6000 (GPS) unit with +/- 1 foot accuracy, and aerial photography (1" = 200') +/- 5 feet accuracy.

0 50 100 150
Feet
1in = 200 ft

FIGURE 6t
Delineation Maps
Wetland Delineation Report
Tillamook-Oceanside
Transmission Line
Tillamook PUD

\\ROSAPROJ\TILLAMOOKPUD\41221\0\GIS\MAPFILES\DRAFT\WETLANDDELINEATIONREPORT\WETLANDDELINEATION_MAPBOOK_1TO2400.MXD TWONG2 9/13/2012 2:09:52 PM

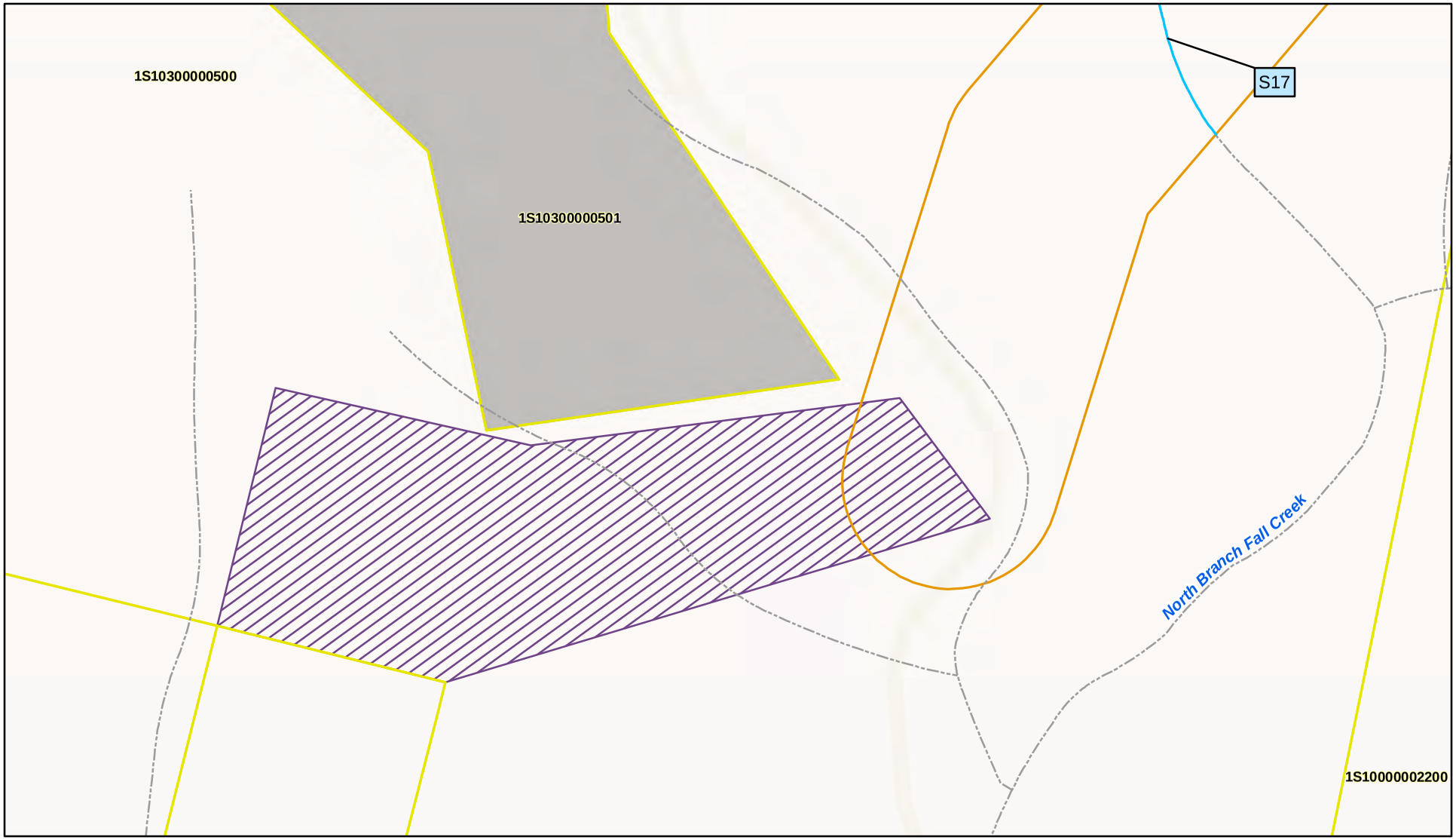

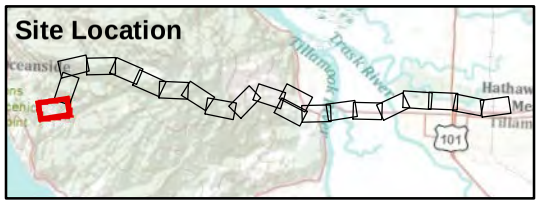

LEGEND

- Photo Point
- Soil Test Pit
- Desktop Survey Stream
- Delineated Stream
- Desktop Survey Waterbody
- Delineated Waterbody
- Desktop Survey Wetland
- Delineated Wetland
- Wetland Continuation Arrow
- PNWHF Watercourse
- 300-foot Study Corridor
- Proposed Substation Location
- Tax Lot[1]
- No Access
- No Field Access (Dense Vegetation)

Sources:
1) Tillamook County

* Map method and accuracy: Trimble GeoXH 6000 (GPS) unit with +/- 1 foot accuracy, and aerial photography (1" = 200') +/- 5 feet accuracy.

N

0 50 100 150
Feet
1in = 200 ft

FIGURE 6u
Delineation Maps
Wetland Delineation Report
Tillamook-Oceanside
Transmission Line
Tillamook PUD

\\ROSAPROJ\TILLAMOOKPUD\412210\GIS\MAPFILES\DRAFT\WETLANDDELINEATIONREPORT\WETLANDDELINEATION_MAPBOOK_1TO2400.MXD TWONG2 9/13/2012 2:09:52 PM