APPENDIX A

Figures

LEGEND

300-foot Study Corridor

VICINITY MAP

N

0 0.5 1 1.5

Miles

Base Map Sources: USGS, FAO, NPS,
EPA, ESRI, DeLorme, TANA, other suppliers
(http://goto.arcgisonline.com/maps/World_Topo_Map)

FIGURE 1 Location Map

Wetland Delineation Report
Tillamook-Oceanside Transmission Line
Tillamook PUD

CH2MHILL

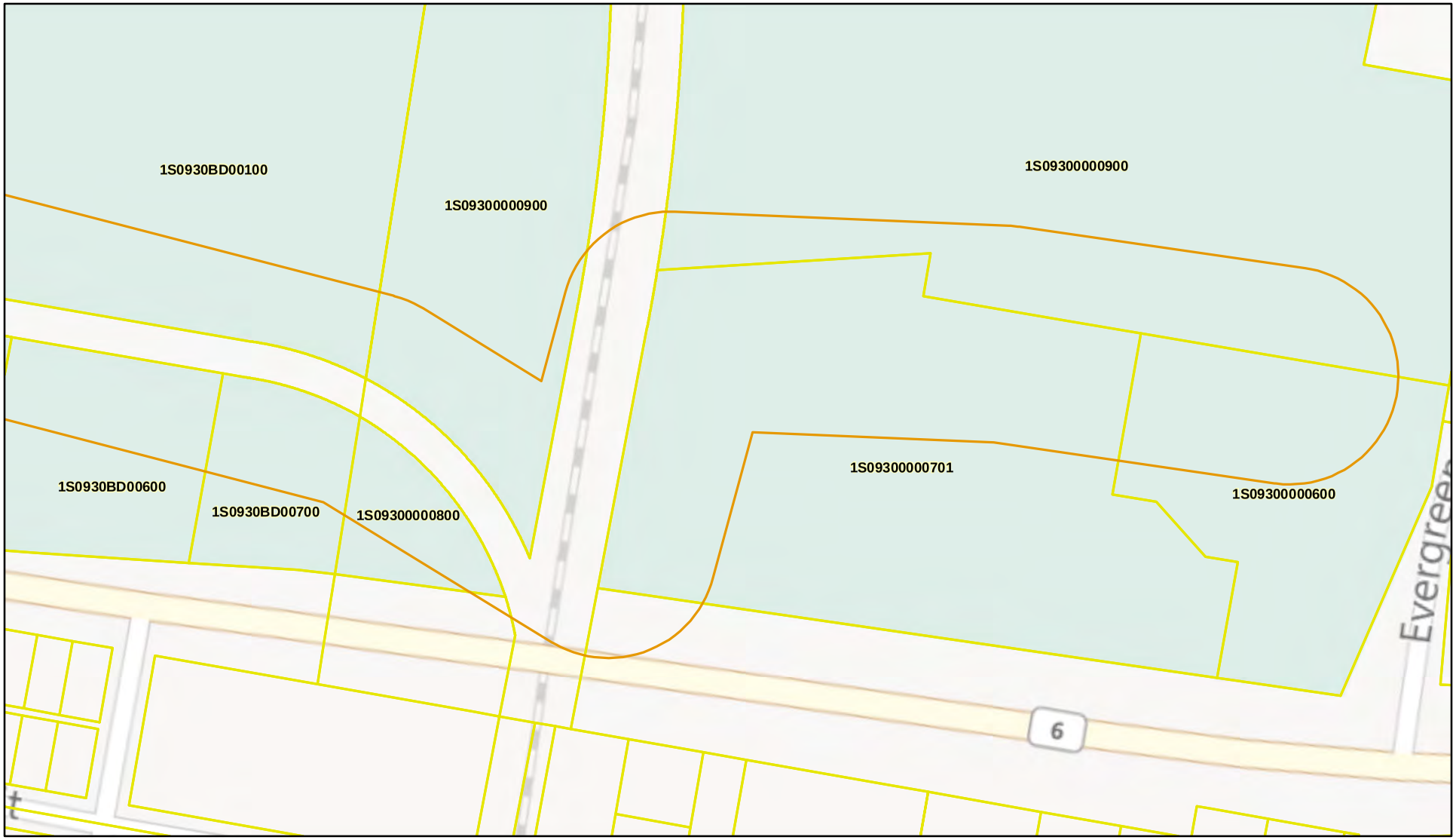

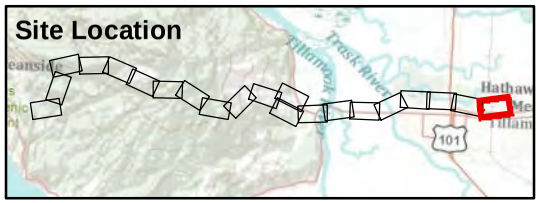

LEGEND
- 300-foot Study Corridor
- Proposed Substation Location
- Tax Lot[1]
- Tax Lot Intersecting Corridor

Sources:
1) Tillamook County
2) Background: Bing Maps

N

0 50 100 150 200
Feet
1in = 200 ft

FIGURE 2a
Tax Lot Maps
Wetland Delineation Report
Tillamook-Oceanside
Transmission Line
Tillamook PUD

\\ROSA\PROJ\TILLAMOOKPUD\412210\GIS\MAPFILES\DRAFT\WETLANDDELINEATIONREPORT\TAXLOT_MAPBOOK_1TO2400.MXD TWONG2 9/13/2012 1:56:23 PM

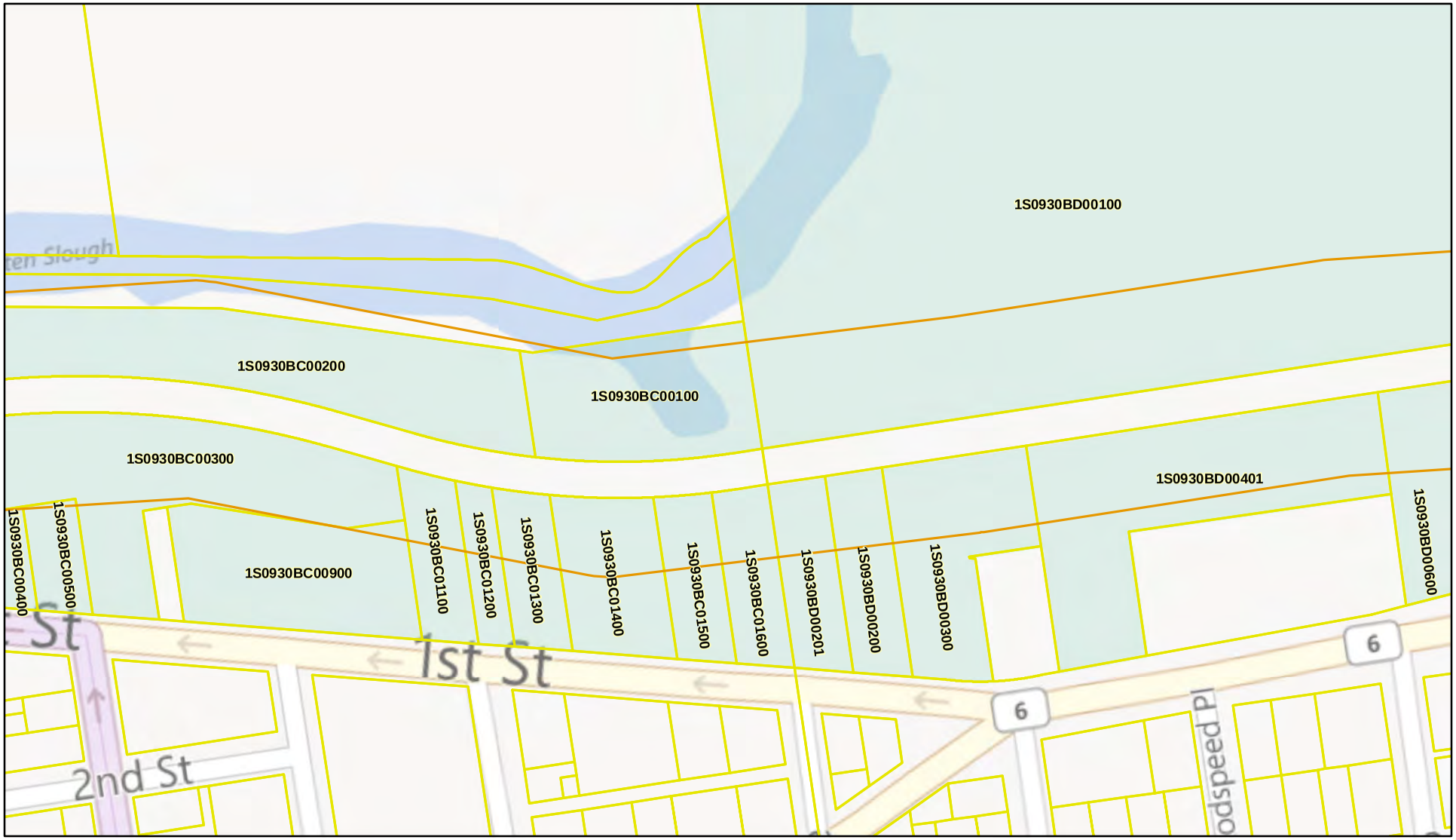

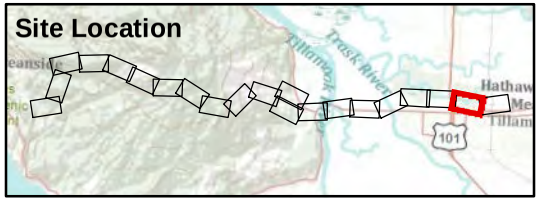

LEGEND
- 300-foot Study Corridor
- Proposed Substation Location
- Tax Lot[1]
- Tax Lot Intersecting Corridor

Sources:
1) Tillamook County
2) Background: Bing Maps

N

0 50 100 150 200
Feet
1in = 200 ft

FIGURE 2b
Tax Lot Maps
Wetland Delineation Report
Tillamook-Oceanside
Transmission Line
Tillamook PUD

\\ROSAPROJ\TILLAMOOKPUD\412210\GIS\MAPFILES\DRAFT\WETLANDDELINEATIONREPORT\TAXLOT_MAPBOOK_1TO2400.MXD TWONG2 9/13/2012 1:56:23 PM

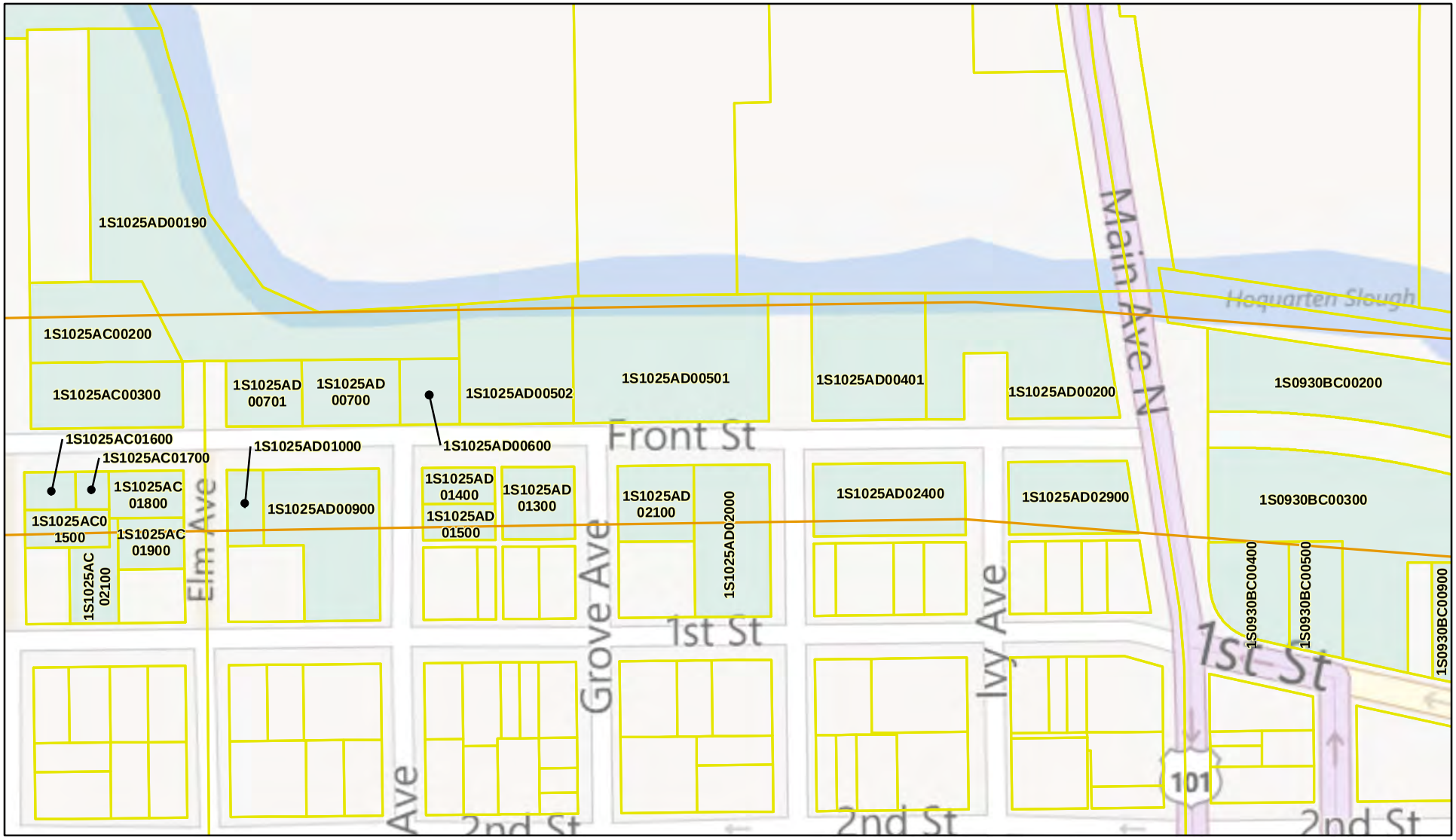

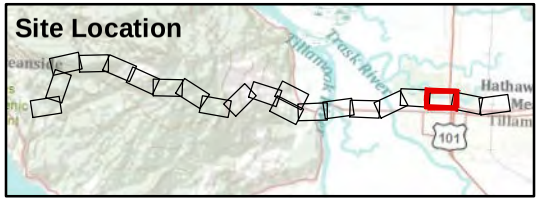

LEGEND
- 300-foot Study Corridor
- Proposed Substation Location
- Tax Lot[1]
- Tax Lot Intersecting Corridor

Sources:
1) Tillamook County
2) Background: Bing Maps

N

0 50 100 150 200
Feet
1in = 200 ft

FIGURE 2c
Tax Lot Maps
Wetland Delineation Report
Tillamook-Oceanside
Transmission Line
Tillamook PUD

\\ROSAPROJ\TILLAMOOKPUD\412210\GIS\MAPFILES\DRAFT\WETLANDDELINEATIONREPORT\TAXLOT_MAPBOOK_1TO2400.MXD TWONG2 9/13/2012 1:56:23 PM

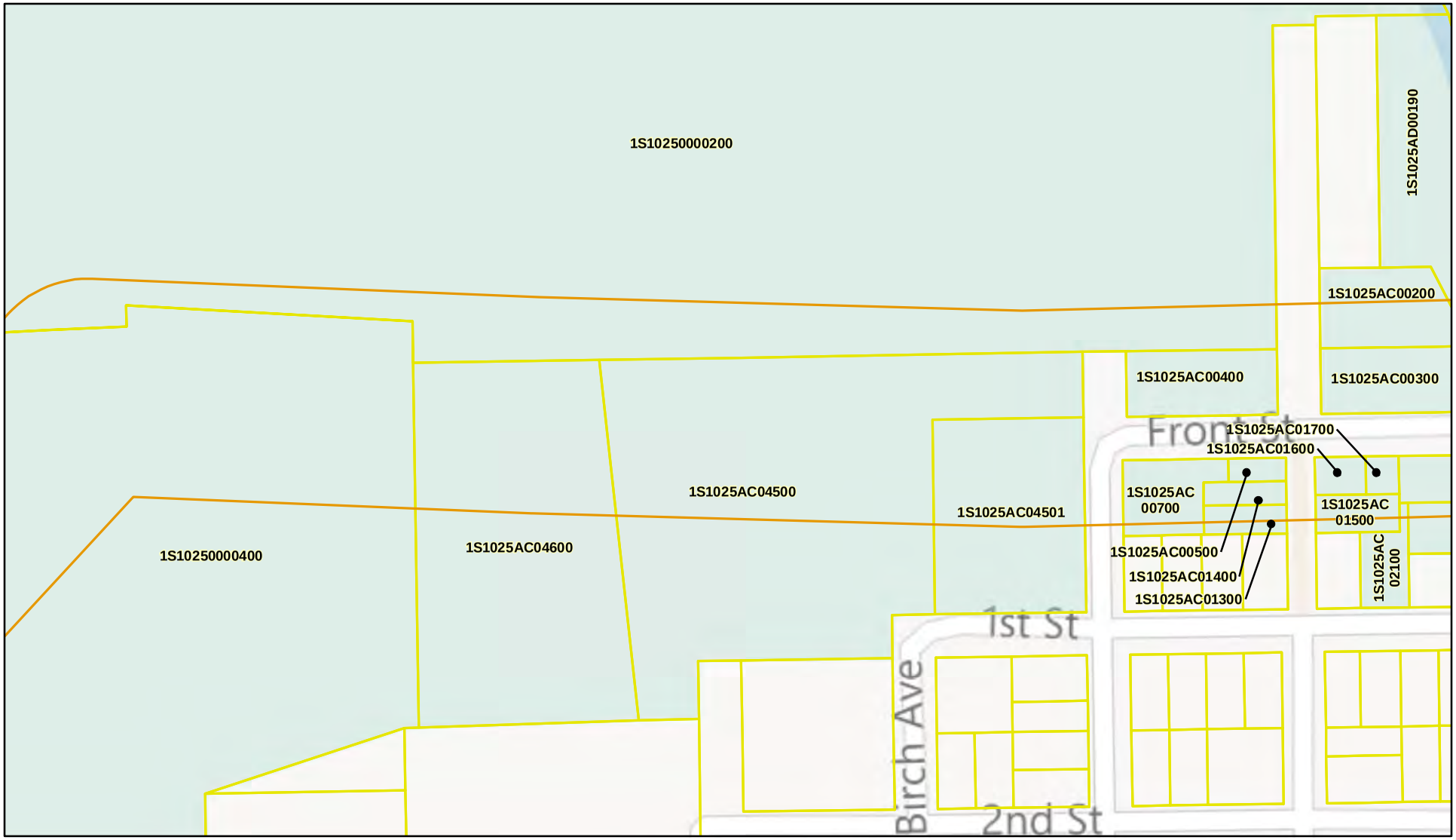

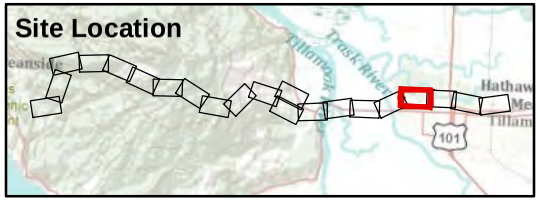

LEGEND
- 300-foot Study Corridor
- Proposed Substation Location
- Tax Lot[1]
- Tax Lot Intersecting Corridor

Sources:
1) Tillamook County
2) Background: Bing Maps

N

0 50 100 150 200
Feet
1in = 200 ft

FIGURE 2d
Tax Lot Maps
Wetland Delineation Report
Tillamook-Oceanside
Transmission Line
Tillamook PUD

\\ROSAIPROJ\TILLAMOOKPUD\412210\GIS\MAPFILES\DRAFT\WETLANDDELINEATIONREPORT\TAXLOT_MAPBOOK_1TO2400.MXD TWONG2 9/13/2012 1:56:23 PM

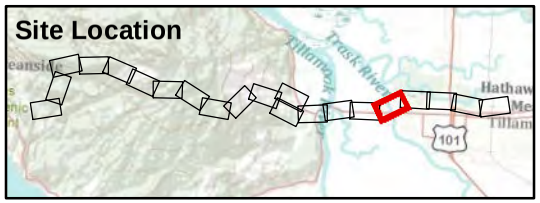

LEGEND
- 300-foot Study Corridor
- Proposed Substation Location
- Tax Lot[1]
- Tax Lot Intersecting Corridor

Sources:
1) Tillamook County
2) Background: Bing Maps

N

0 50 100 150 200
Feet
1in = 200 ft

FIGURE 2e
Tax Lot Maps
Wetland Delineation Report
Tillamook-Oceanside
Transmission Line
Tillamook PUD

\\ROSAPROJ\TILLAMOOKPUD\412210\GIS\MAPFILES\DRAFT\WETLANDDELINEATIONREPORT\TAXLOT_MAPBOOK_1TO2400.MXD TWONG2 9/13/2012 1:56:23 PM

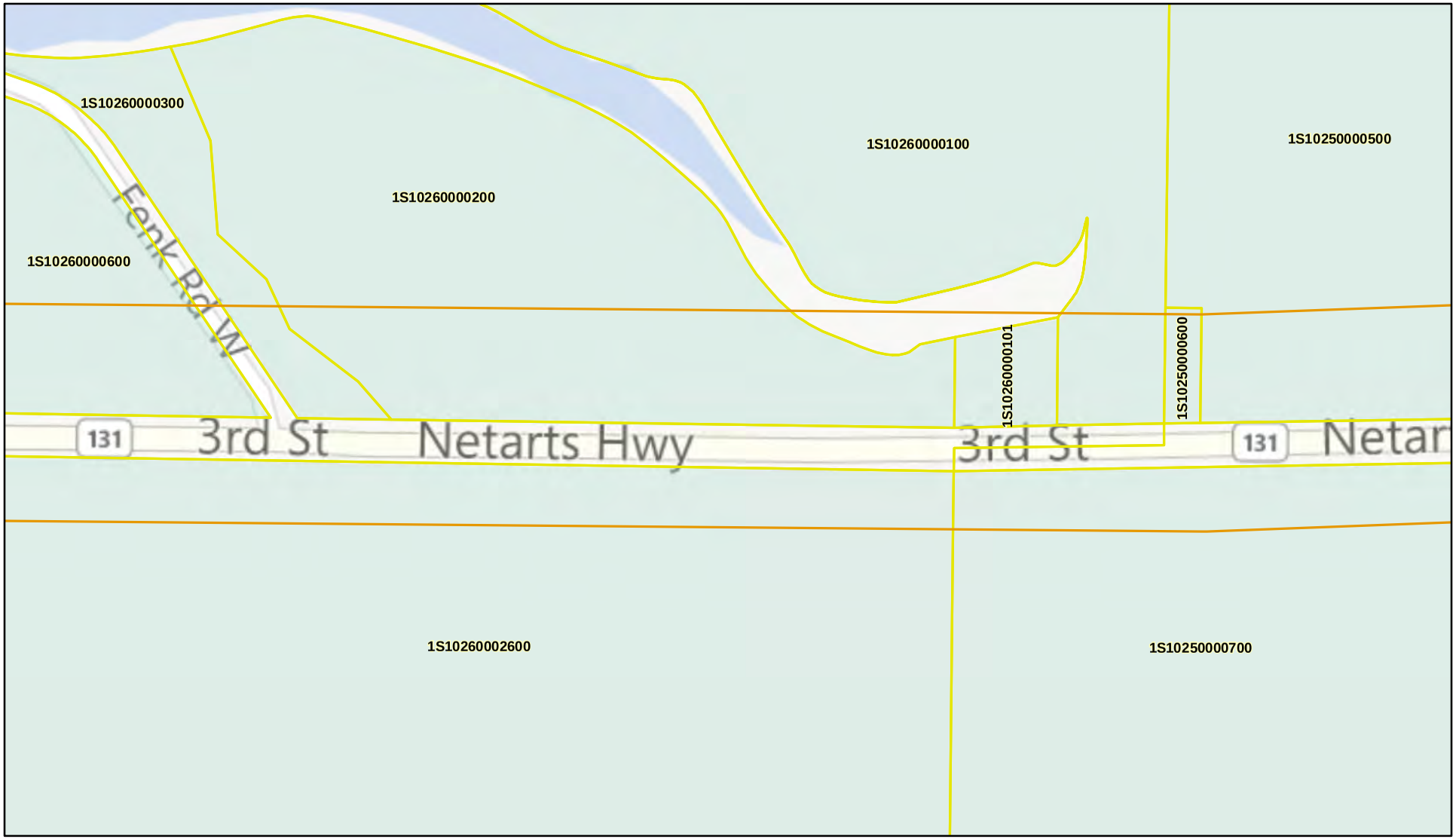

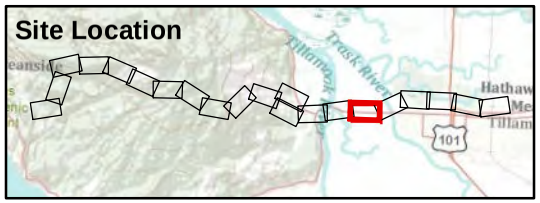

LEGEND
- 300-foot Study Corridor
- Proposed Substation Location
- Tax Lot[1]
- Tax Lot Intersecting Corridor

Sources:
1) Tillamook County
2) Background: Bing Maps

N

0 50 100 150 200
Feet
1in = 200 ft

FIGURE 2f
Tax Lot Maps
Wetland Delineation Report
Tillamook-Oceanside
Transmission Line
Tillamook PUD

\\ROSA\PROJ\TILLAMOOKPUD\412210\GIS\MAPFILES\DRAFT\WETLANDDELINEATIONREPORT\TAXLOT_MAPBOOK_1TO2400.MXD TWONG2 9/13/2012 1:56:23 PM

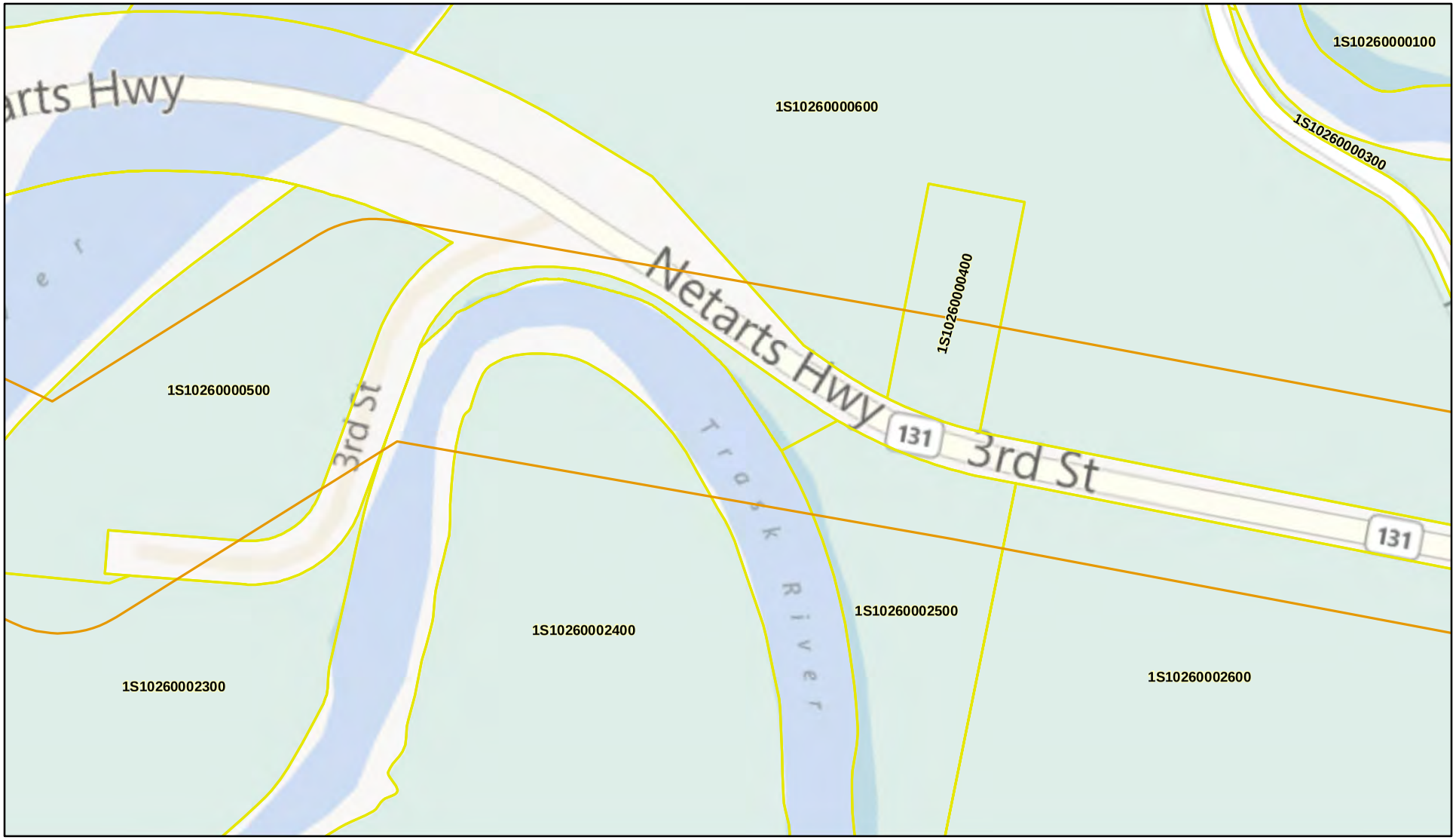

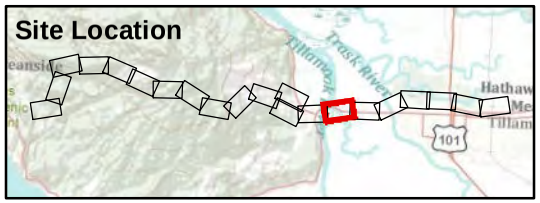

LEGEND
- 300-foot Study Corridor
- Proposed Substation Location
- Tax Lot[1]
- Tax Lot Intersecting Corridor

Sources:
1) Tillamook County
2) Background: Bing Maps

N

0 50 100 150 200
Feet
1in = 200 ft

FIGURE 2g
Tax Lot Maps
Wetland Delineation Report
Tillamook-Oceanside
Transmission Line
Tillamook PUD

\\ROSAIPROJ\TILLAMOOKPUD\412210\GIS\MAPFILES\DRAFT\WETLANDDELINEATIONREPORT\TAXLOT_MAPBOOK_1TO2400.MXD TWONG2 9/13/2012 1:56:23 PM

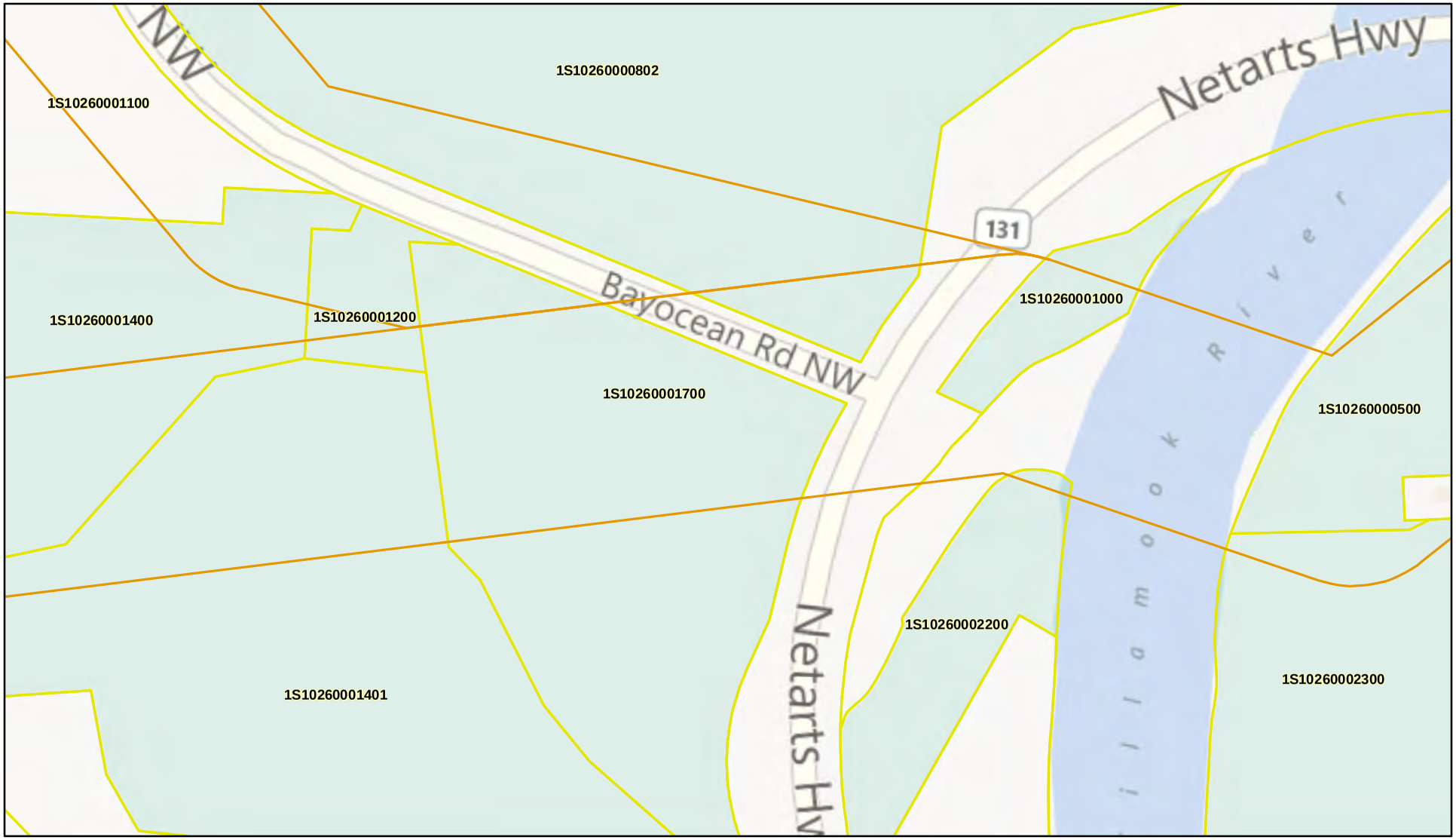

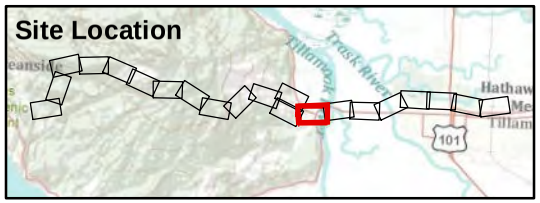

LEGEND
- 300-foot Study Corridor
- Proposed Substation Location
- Tax Lot[1]
- Tax Lot Intersecting Corridor

Sources:
1) Tillamook County
2) Background: Bing Maps

N

0 50 100 150 200
Feet
1in = 200 ft

FIGURE 2h
Tax Lot Maps
Wetland Delineation Report
Tillamook-Oceanside
Transmission Line
Tillamook PUD

\\ROSAIPROJ\TILLAMOOKPUD\412210\GIS\MAPFILES\DRAFT\WETLANDDELINEATIONREPORT\TAXLOT_MAPBOOK_1TO2400.MXD TWONG2 9/13/2012 1:56:23 PM

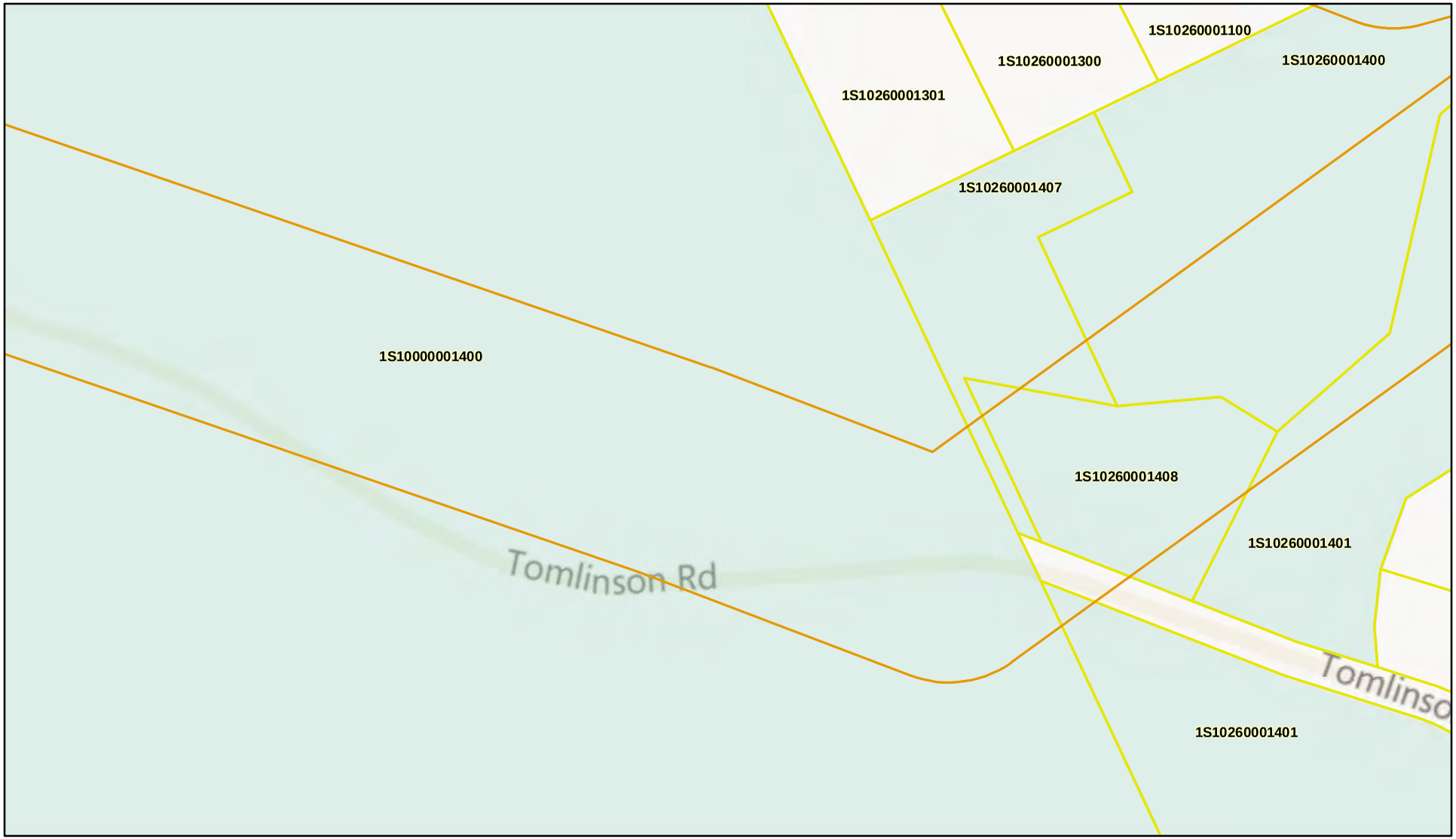

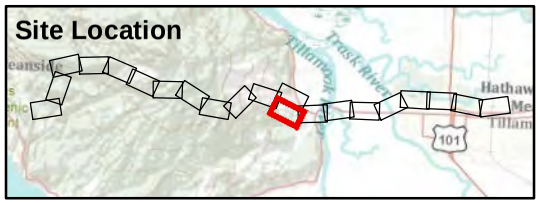

LEGEND
- 300-foot Study Corridor
- Proposed Substation Location
- Tax Lot[1]
- Tax Lot Intersecting Corridor

Sources:
1) Tillamook County
2) Background: Bing Maps

N

0 50 100 150 200
Feet
1in = 200 ft

FIGURE 2i
Tax Lot Maps
Wetland Delineation Report
Tillamook-Oceanside
Transmission Line
Tillamook PUD

\\ROSAIPROJ\TILLAMOOKPUD\412210\GIS\MAPFILES\DRAFT\WETLANDDELINEATIONREPORT\TAXLOT_MAPBOOK_1TO2400.MXD TWONG2 9/13/2012 1:56:23 PM

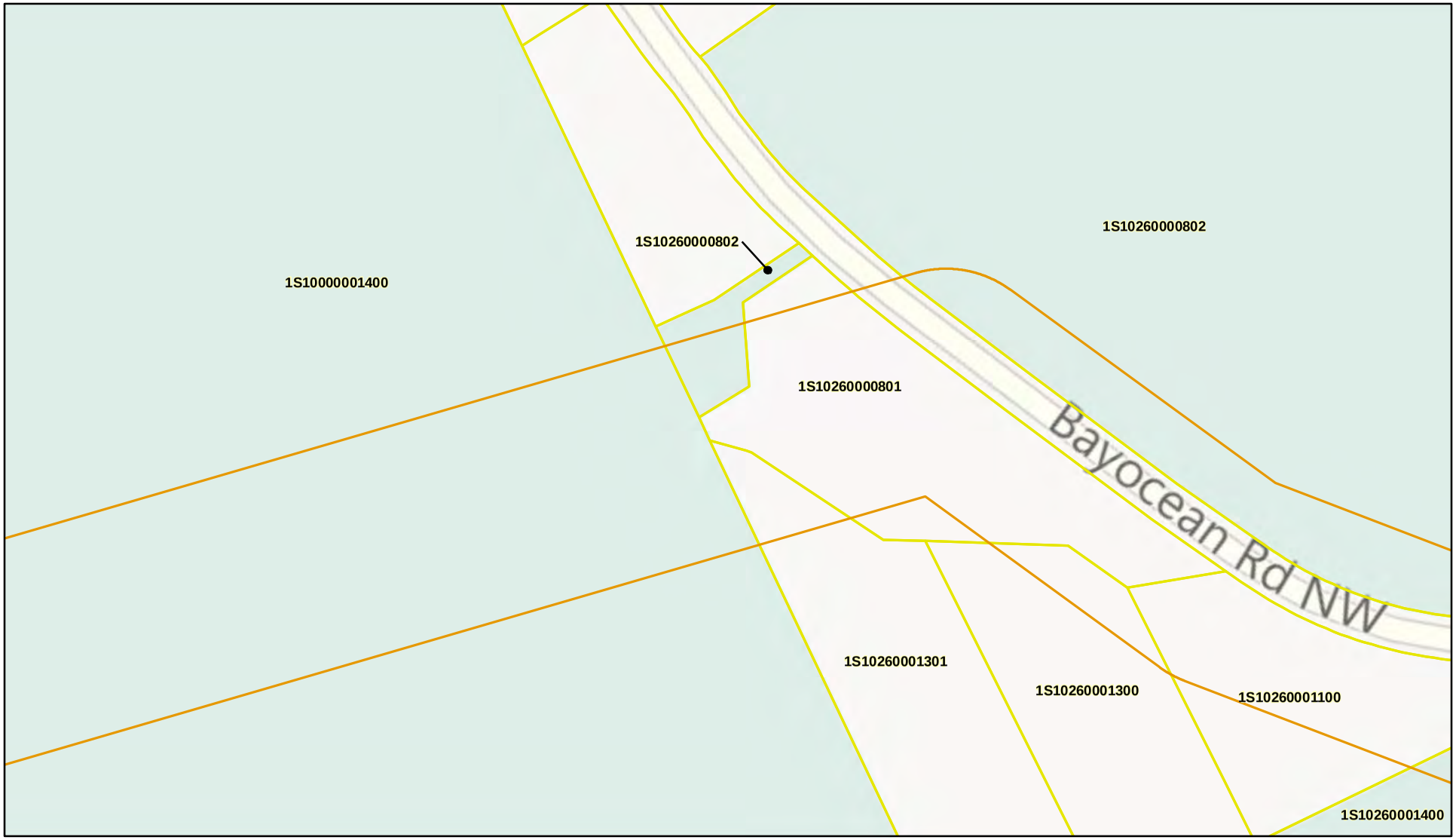

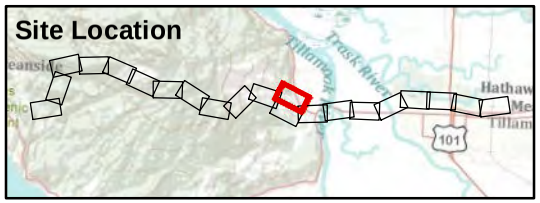

LEGEND
- 300-foot Study Corridor
- Proposed Substation Location
- Tax Lot[1]
- Tax Lot Intersecting Corridor

Sources:
1) Tillamook County
2) Background: Bing Maps

N

0 50 100 150 200
Feet
1in = 200 ft

FIGURE 2j
Tax Lot Maps
Wetland Delineation Report
Tillamook-Oceanside
Transmission Line
Tillamook PUD

\\ROSAPROJ\TILLAMOOKPUD\412210\GIS\MAPFILES\DRAFT\WETLANDDELINEATIONREPORT\TAXLOT_MAPBOOK_1TO2400.MXD TWONG2 9/13/2012 1:56:23 PM

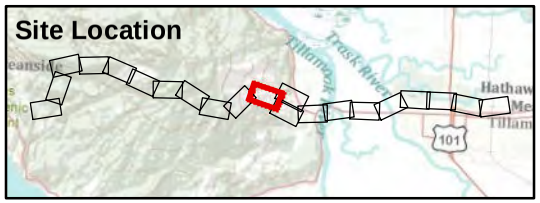

LEGEND
- 300-foot Study Corridor
- Proposed Substation Location
- Tax Lot[1]
- Tax Lot Intersecting Corridor

Sources:
1) Tillamook County
2) Background: Bing Maps

N

0 50 100 150 200
Feet
1in = 200 ft

FIGURE 2k
Tax Lot Maps
Wetland Delineation Report
Tillamook-Oceanside
Transmission Line
Tillamook PUD

\\ROSAPROJ\TILLAMOOKPUD\412210\GIS\MAPFILES\DRAFT\WETLANDDELINEATIONREPORT\TAXLOT_MAPBOOK_1TO2400.MXD TWONG2 9/13/2012 1:56:23 PM

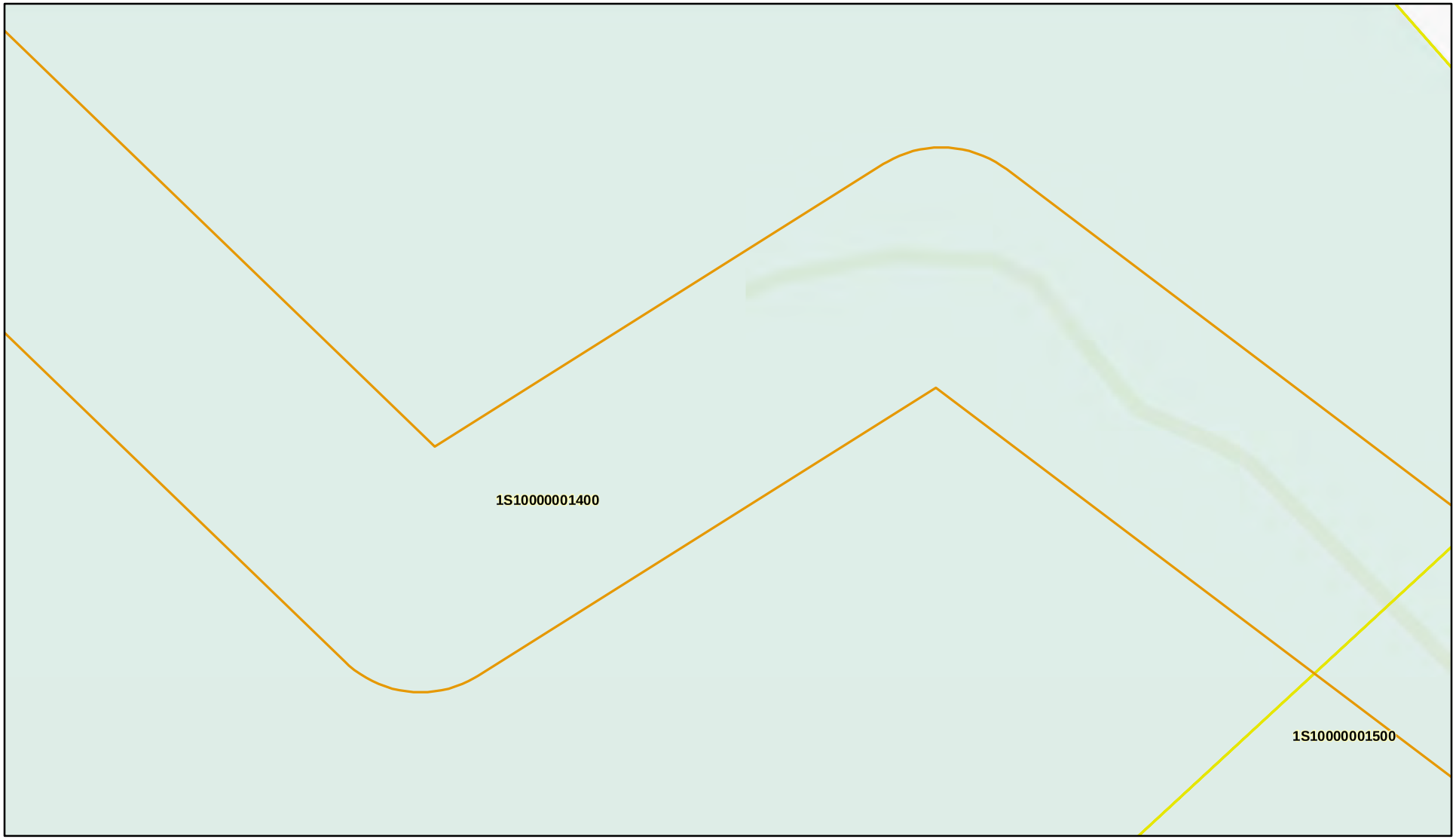

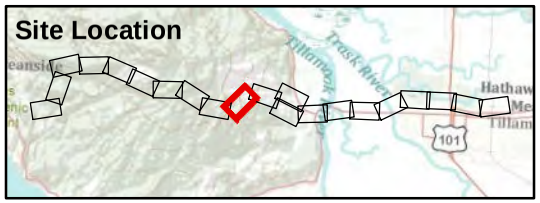

LEGEND
- 300-foot Study Corridor
- Proposed Substation Location
- Tax Lot[1]
- Tax Lot Intersecting Corridor

Sources:
1) Tillamook County
2) Background: Bing Maps

N

0 50 100 150 200
Feet
1in = 200 ft

FIGURE 2I
Tax Lot Maps
Wetland Delineation Report
Tillamook-Oceanside
Transmission Line
Tillamook PUD

\\ROSA\PROJ\TILLAMOOKPUD\412210\GIS\MAPFILES\DRAFT\WETLANDDELINEATIONREPORT\TAXLOT_MAPBOOK_1TO2400.MXD TWONG2 9/13/2012 1:56:23 PM

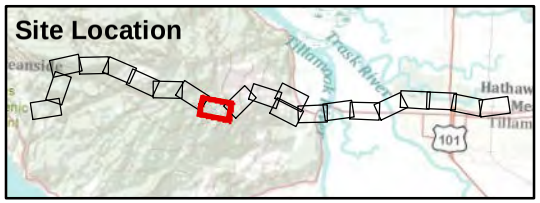

LEGEND
- 300-foot Study Corridor
- Proposed Substation Location
- Tax Lot[1]
- Tax Lot Intersecting Corridor

Sources:
1) Tillamook County
2) Background: Bing Maps

N

0 50 100 150 200
Feet
1in = 200 ft

FIGURE 2m
Tax Lot Maps
Wetland Delineation Report
Tillamook-Oceanside
Transmission Line
Tillamook PUD

\\ROSAPROJ\TILLAMOOKPUD\412210\GIS\MAPFILES\DRAFT\WETLANDDELINEATIONREPORT\TAXLOT_MAPBOOK_1TO2400.MXD TWONG2 9/13/2012 1:56:23 PM

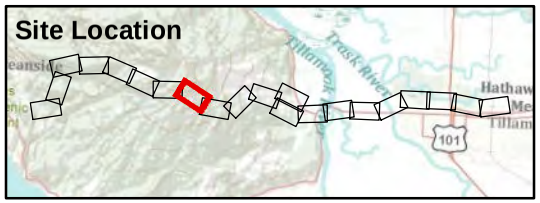

LEGEND
- 300-foot Study Corridor
- Proposed Substation Location
- Tax Lot[1]
- Tax Lot Intersecting Corridor

Sources:
1) Tillamook County
2) Background: Bing Maps

0 50 100 150 200
Feet
1in = 200 ft

FIGURE 2n
Tax Lot Maps
Wetland Delineation Report
Tillamook-Oceanside
Transmission Line
Tillamook PUD

\\ROSAPROJ\TILLAMOOKPUD\412210\GIS\MAPFILES\DRAFT\WETLANDDELINEATIONREPORT\TAXLOT_MAPBOOK_1TO2400.MXD TWONG2 9/13/2012 1:56:23 PM

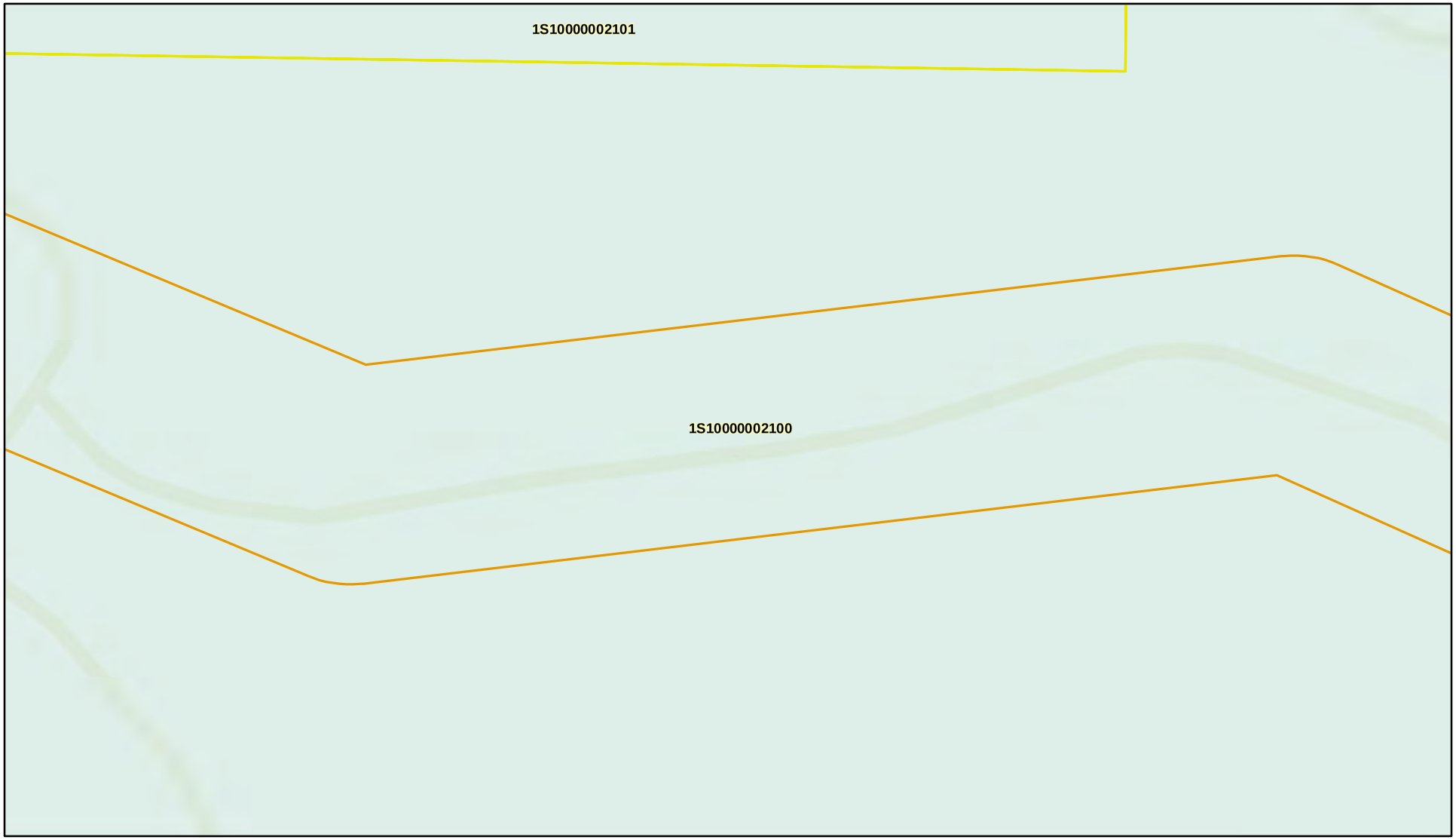

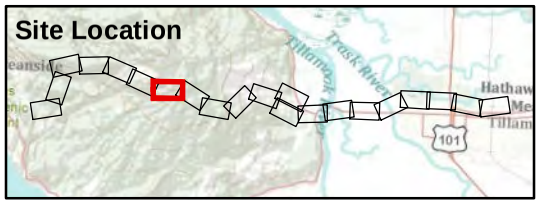

LEGEND
- 300-foot Study Corridor
- Proposed Substation Location
- Tax Lot[1]
- Tax Lot Intersecting Corridor

Sources:
1) Tillamook County
2) Background: Bing Maps

N

0 50 100 150 200
Feet
1in = 200 ft

FIGURE 2o
Tax Lot Maps
Wetland Delineation Report
Tillamook-Oceanside
Transmission Line
Tillamook PUD

\\ROSAIPROJ\TILLAMOOKPUD\412210\GIS\MAPFILES\DRAFT\WETLANDDELINEATIONREPORT\TAXLOT_MAPBOOK_1TO2400.MXD TWONG2 9/13/2012 1:56:23 PM

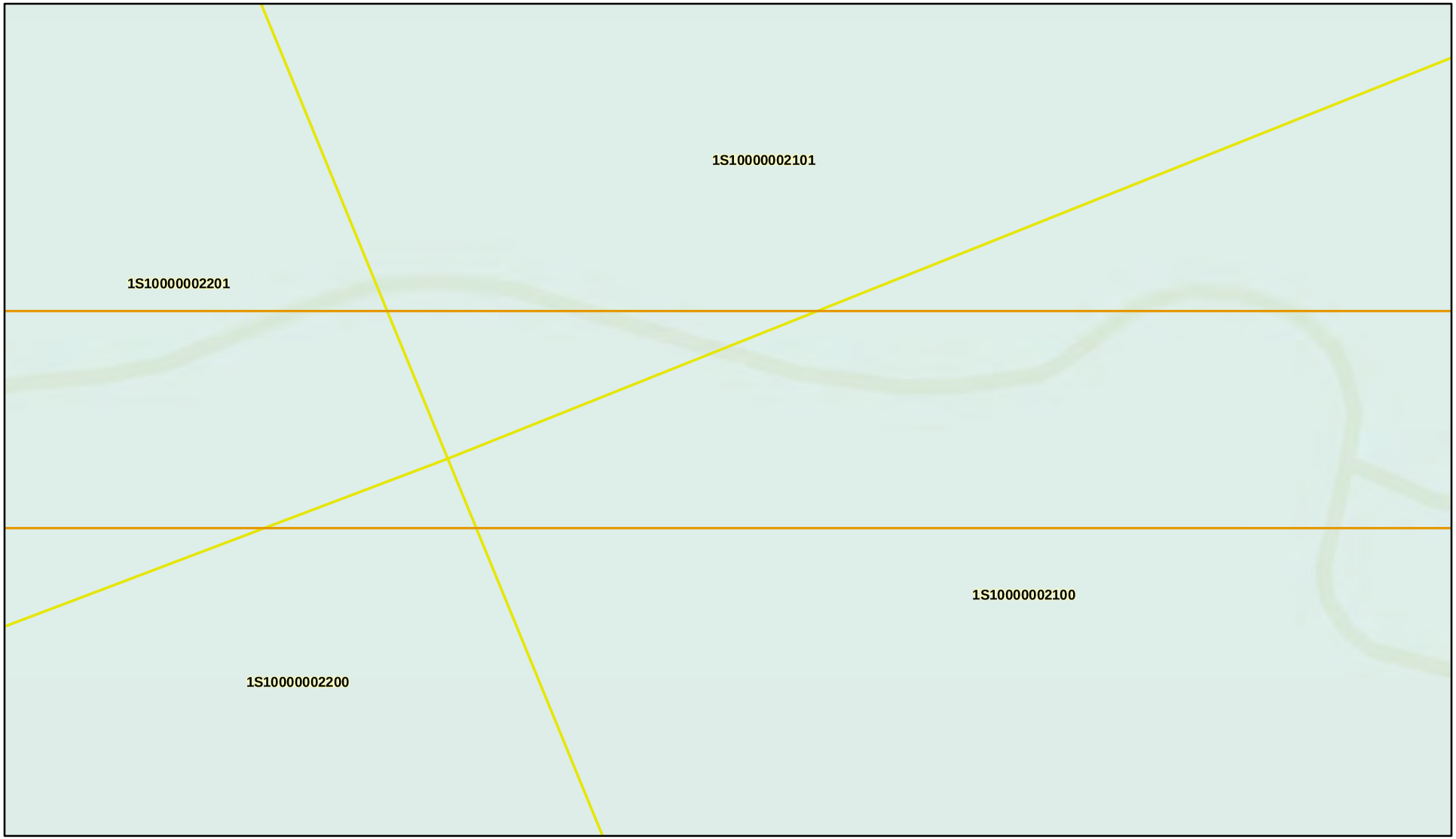

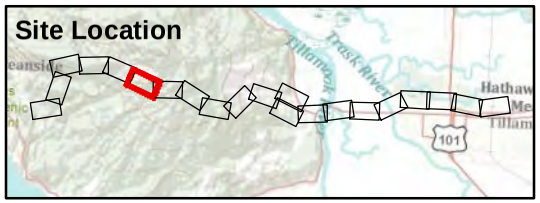

LEGEND
- 300-foot Study Corridor
- Proposed Substation Location
- Tax Lot[1]
- Tax Lot Intersecting Corridor

Sources:
1) Tillamook County
2) Background: Bing Maps

N

0 50 100 150 200
Feet
1in = 200 ft

FIGURE 2p
Tax Lot Maps
Wetland Delineation Report
Tillamook-Oceanside
Transmission Line
Tillamook PUD

\\ROSA\PROJ\TILLAMOOKPUD\412210\GIS\MAPFILES\DRAFT\WETLANDDELINEATIONREPORT\TAXLOT_MAPBOOK_1TO2400.MXD TWONG2 9/13/2012 1:56:23 PM

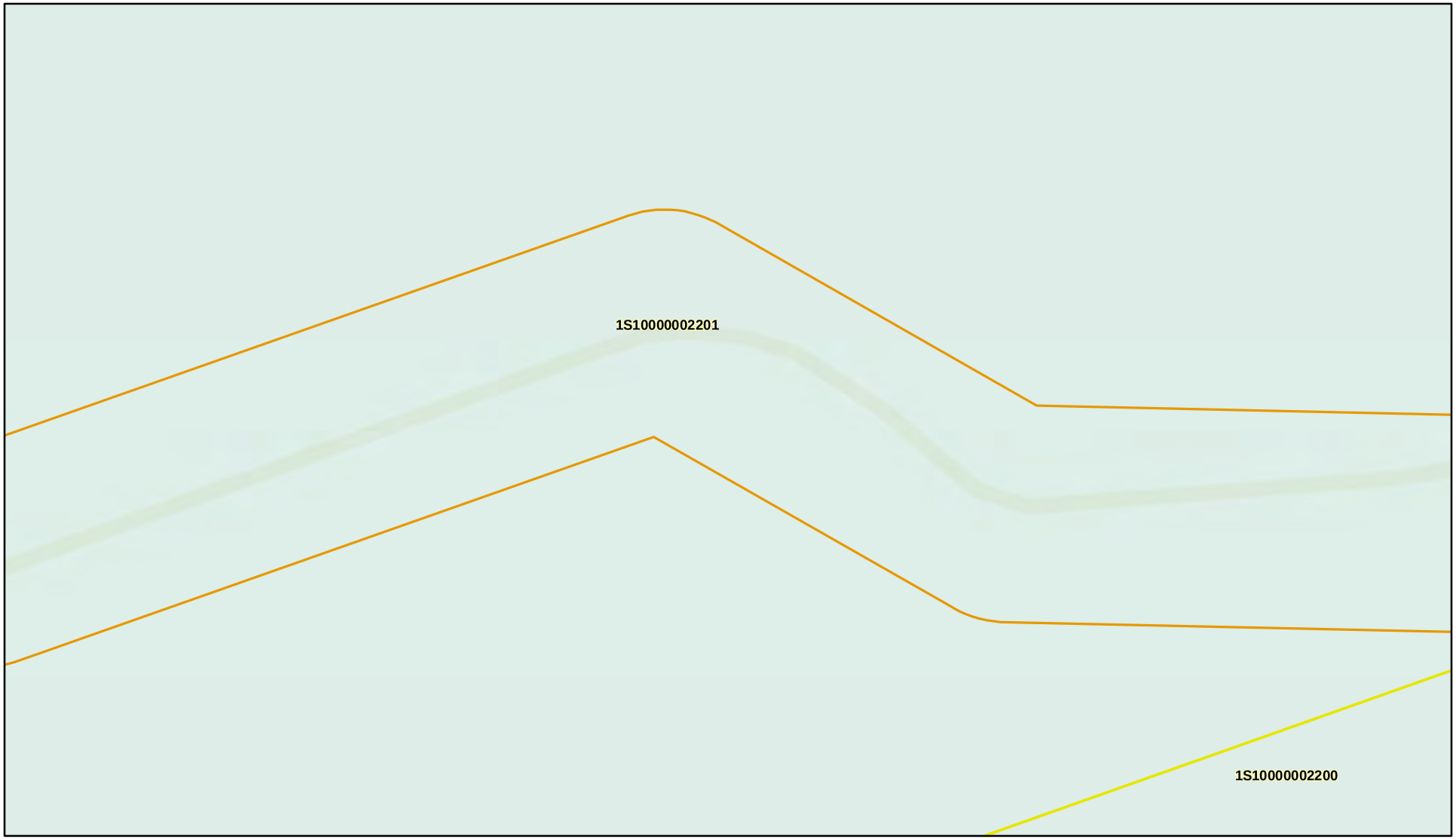

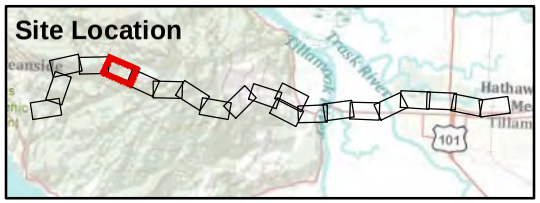

LEGEND
- 300-foot Study Corridor
- Proposed Substation Location
- Tax Lot[1]
- Tax Lot Intersecting Corridor

Sources:
1) Tillamook County
2) Background: Bing Maps

N

0 50 100 150 200
Feet
1in = 200 ft

FIGURE 2q
Tax Lot Maps
Wetland Delineation Report
Tillamook-Oceanside
Transmission Line
Tillamook PUD

\\ROSAIPROJ\TILLAMOOKPUD\412210\GIS\MAPFILES\DRAFT\WETLANDDELINEATIONREPORT\TAXLOT_MAPBOOK_1TO2400.MXD TWONG2 9/13/2012 1:56:23 PM

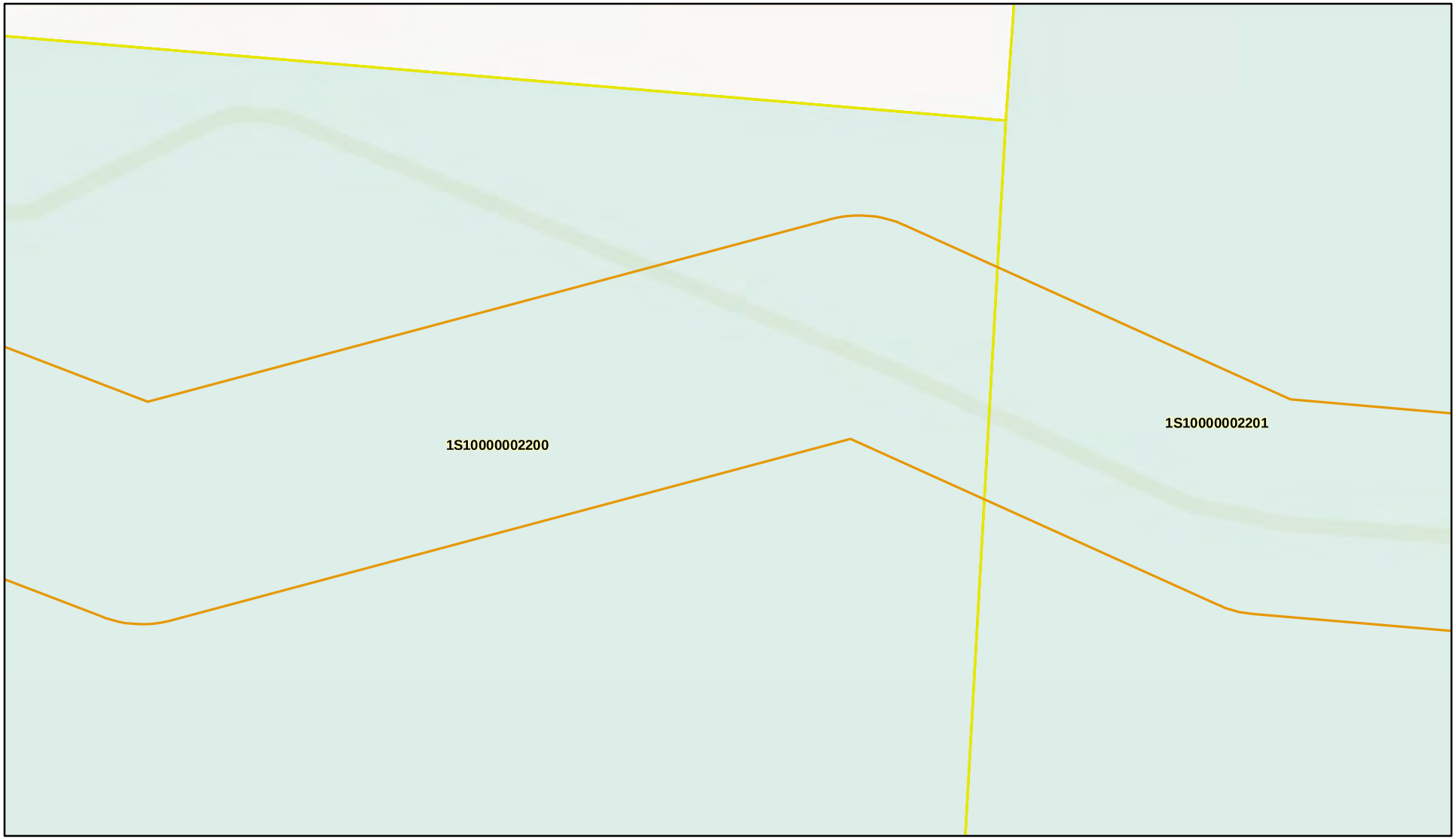

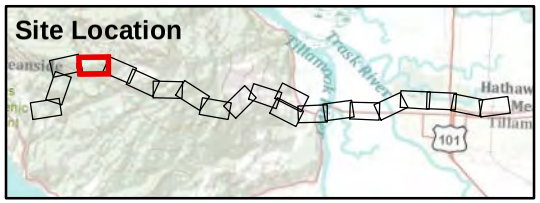

LEGEND
- 300-foot Study Corridor
- Proposed Substation Location
- Tax Lot[1]
- Tax Lot Intersecting Corridor

Sources:
1) Tillamook County
2) Background: Bing Maps

N

0 50 100 150 200
Feet
1in = 200 ft

FIGURE 2r
Tax Lot Maps
Wetland Delineation Report
Tillamook-Oceanside
Transmission Line
Tillamook PUD

\\ROSA\PROJ\TILLAMOOKPUD\412210\GIS\MAPFILES\DRAFT\WETLANDDELINEATIONREPORT\TAXLOT_MAPBOOK_1TO2400.MXD TWONG2 9/13/2012 1:56:23 PM

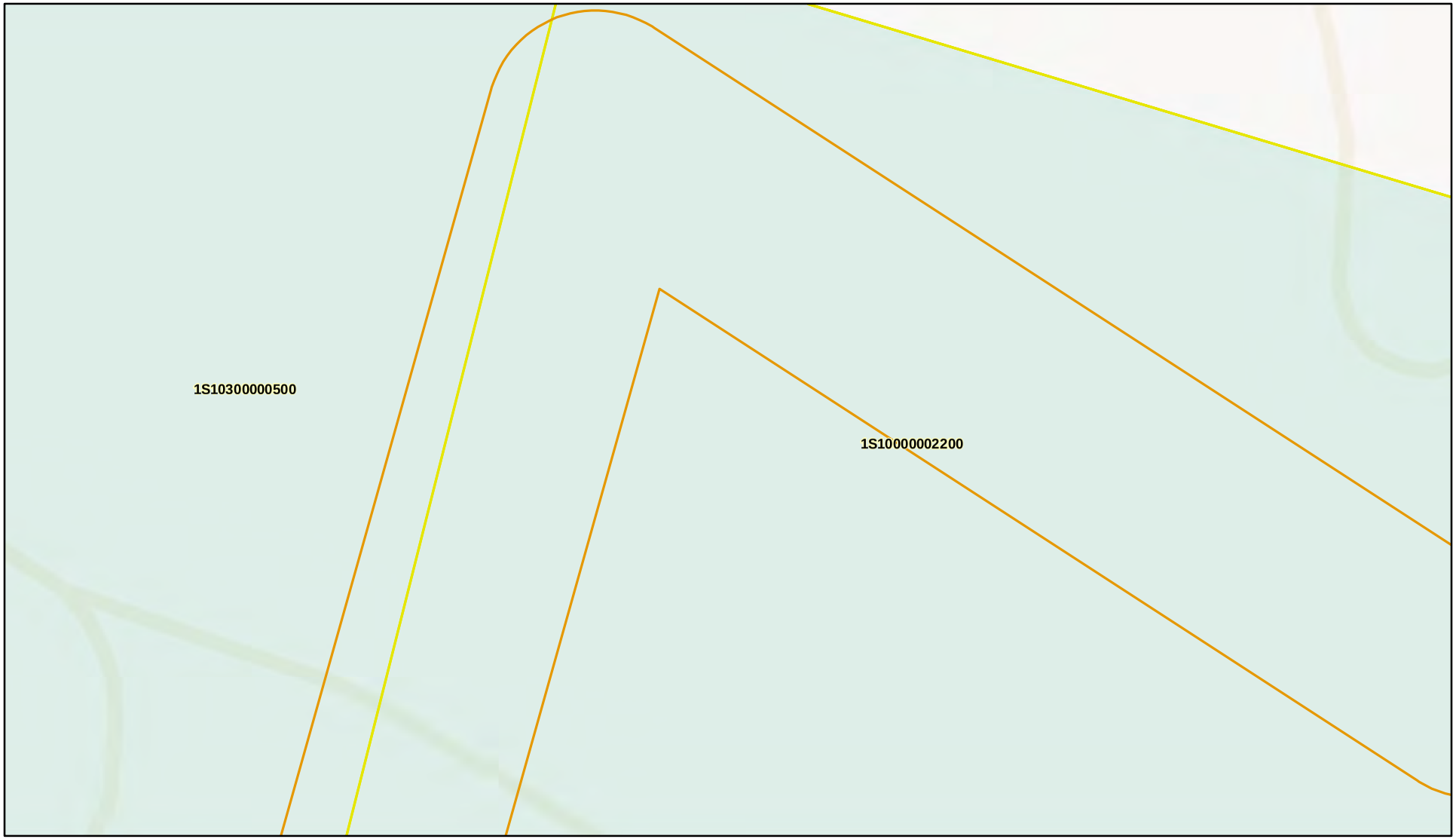

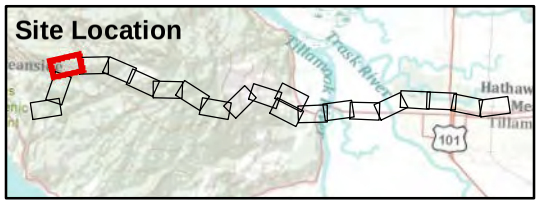

LEGEND
- 300-foot Study Corridor
- Proposed Substation Location
- Tax Lot[1]
- Tax Lot Intersecting Corridor

Sources:
1) Tillamook County
2) Background: Bing Maps

N

0 50 100 150 200
Feet
1in = 200 ft

FIGURE 2s
Tax Lot Maps
Wetland Delineation Report
Tillamook-Oceanside
Transmission Line
Tillamook PUD

\\ROSAPROJ\TILLAMOOKPUD\412210\GIS\MAPFILES\DRAFT\WETLANDDELINEATIONREPORT\TAXLOT_MAPBOOK_1TO2400.MXD TWONG2 9/13/2012 1:56:23 PM

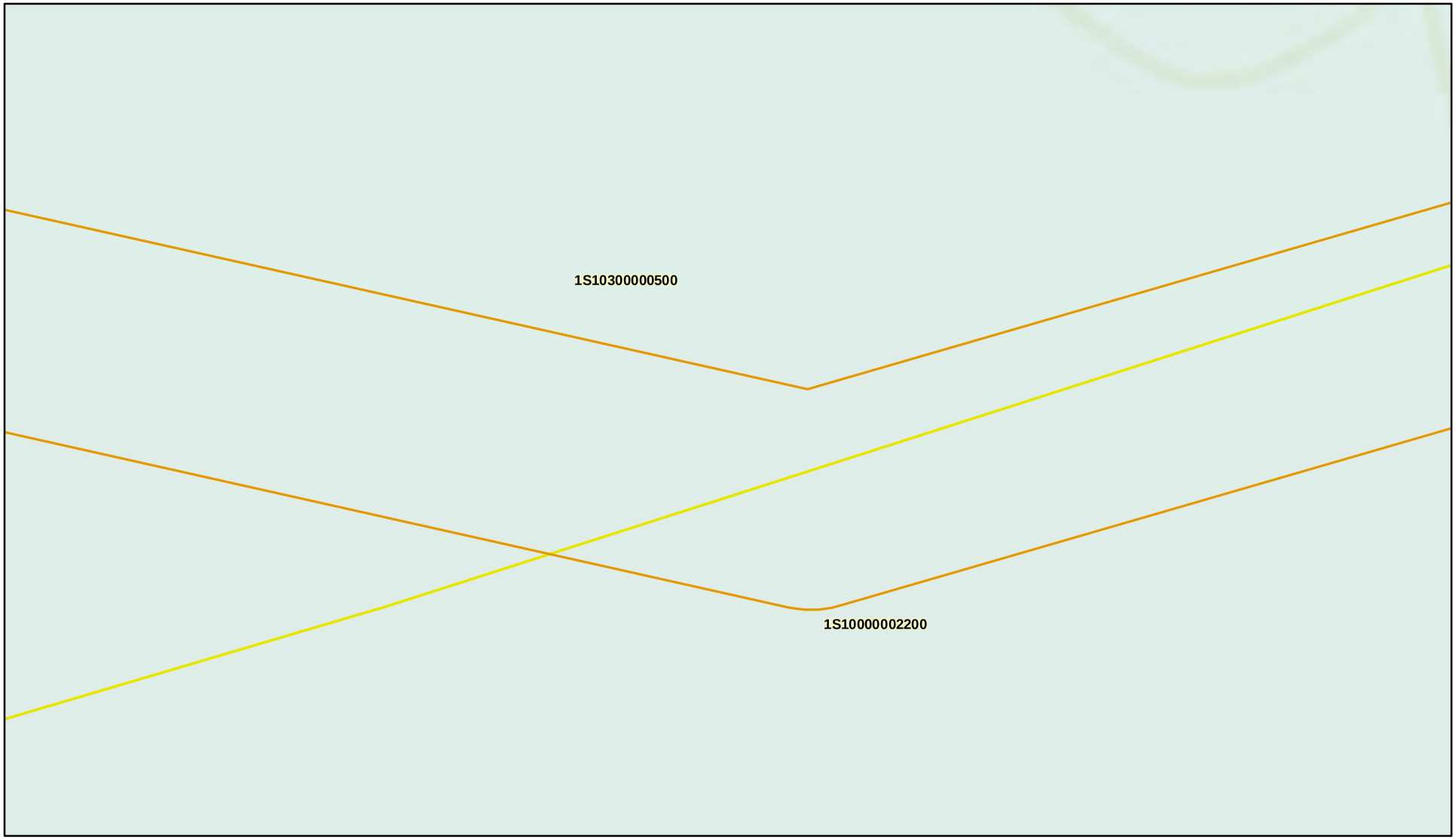

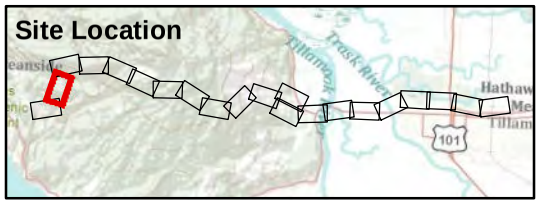

LEGEND
- 300-foot Study Corridor
- Proposed Substation Location
- Tax Lot[1]
- Tax Lot Intersecting Corridor

Sources:
1) Tillamook County
2) Background: Bing Maps

0 50 100 150 200
Feet
1in = 200 ft

FIGURE 2t
Tax Lot Maps
Wetland Delineation Report
Tillamook-Oceanside
Transmission Line
Tillamook PUD

\\ROSA\PROJ\TILLAMOOKPUD\412210\GIS\MAPFILES\DRAFT\WETLANDDELINEATIONREPORT\TAXLOT_MAPBOOK_1TO2400.MXD TWONG2 9/13/2012 1:56:23 PM