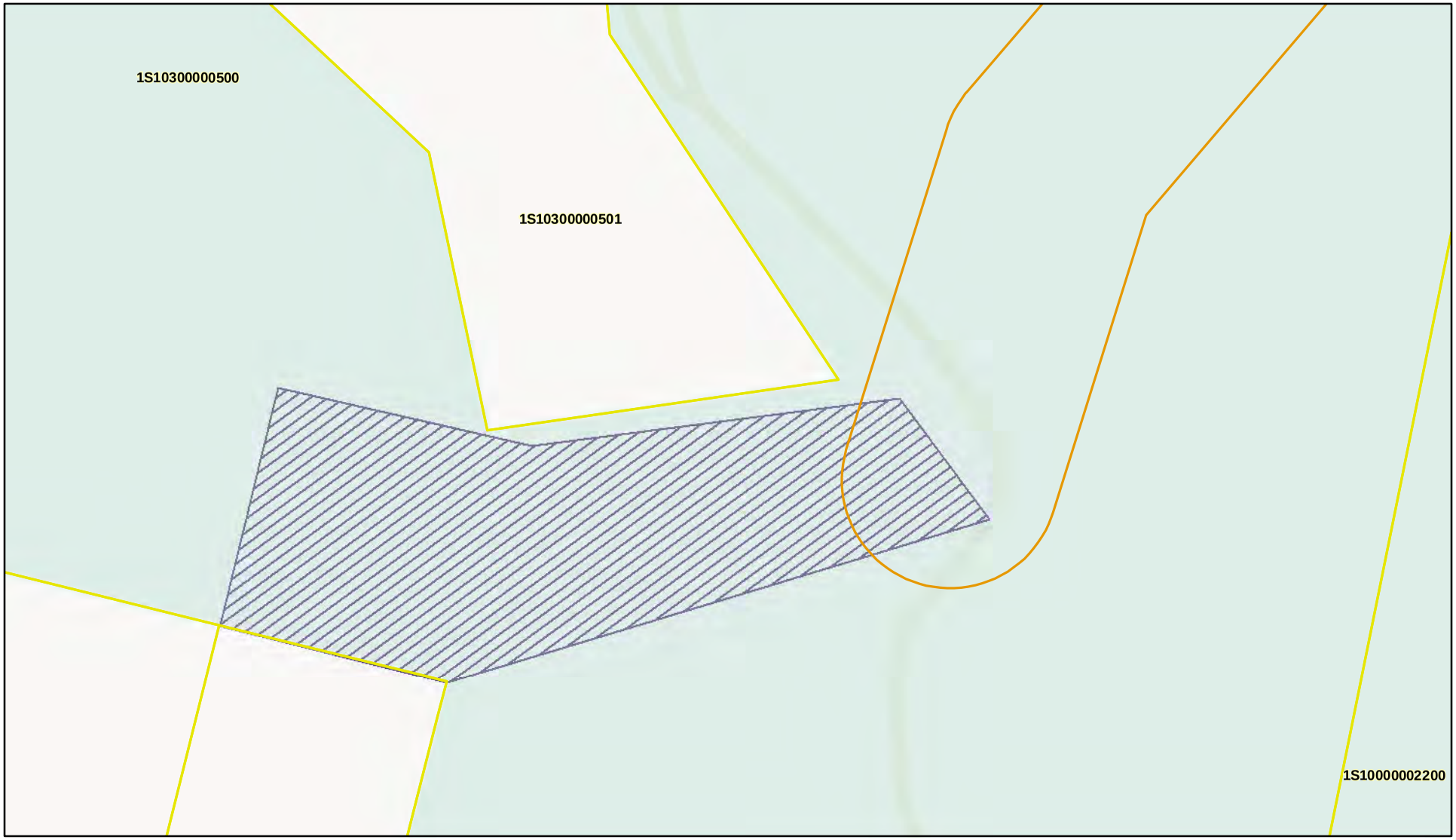

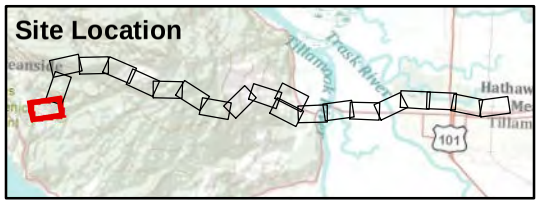

LEGEND
- 300-foot Study Corridor
- Proposed Substation Location
- Tax Lot[1]
- Tax Lot Intersecting Corridor

Sources:
1) Tillamook County
2) Background: Bing Maps

N

0 50 100 150 200
Feet
1in = 200 ft

FIGURE 2u
Tax Lot Maps
Wetland Delineation Report
Tillamook-Oceanside
Transmission Line
Tillamook PUD

\\ROSAPROJ\TILLAMOOKPUD\412210\GIS\MAPFILES\DRAFT\WETLANDDELINEATIONREPORT\TAXLOT_MAPBOOK_1TO2400.MXD TWONG2 9/13/2012 1:56:23 PM

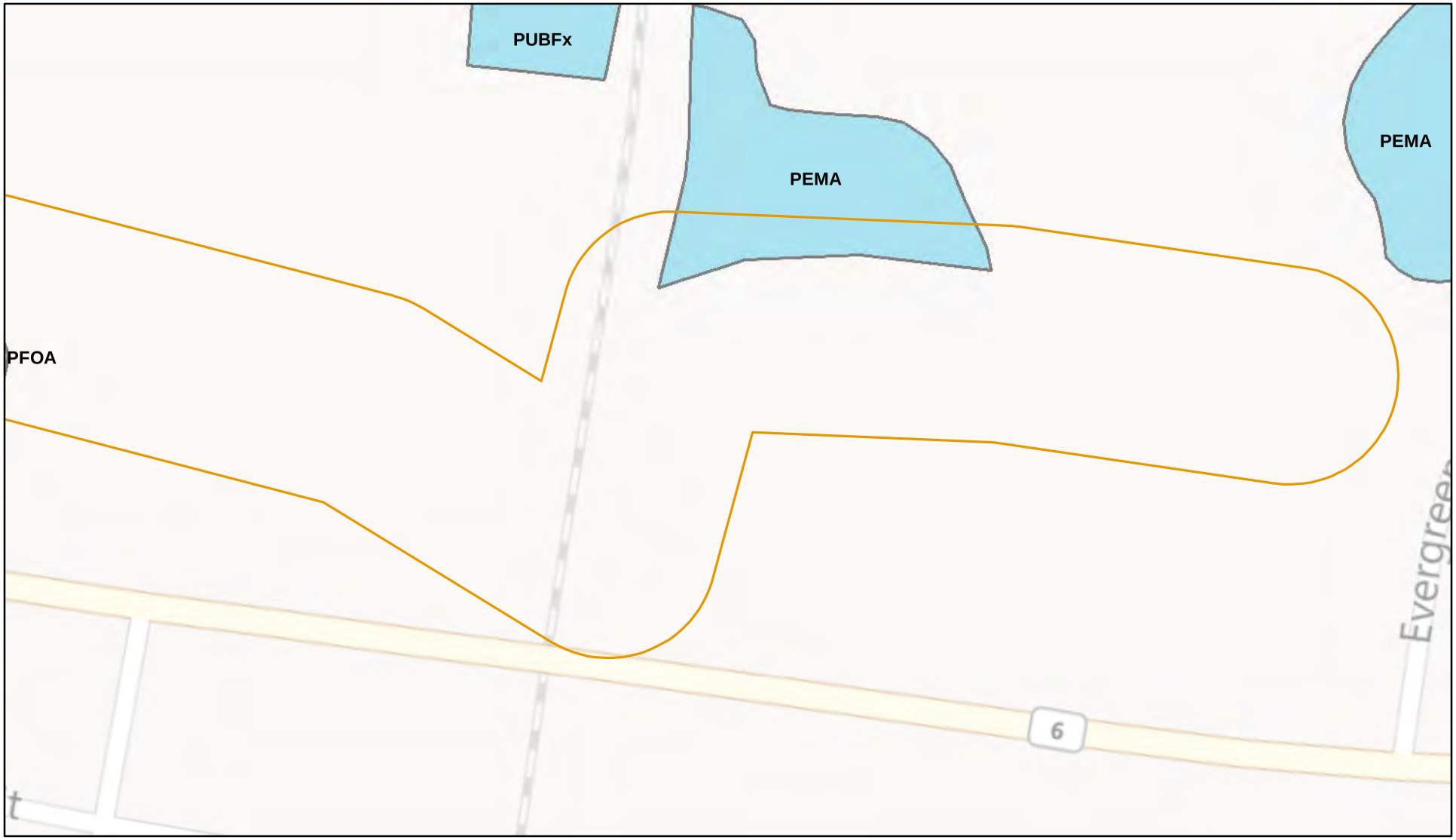

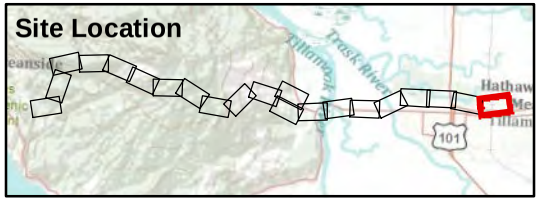

LEGEND

- Local Wetland Inventory[1]
- National Wetland Inventory[1]
- Watercourse[2]
- Potential Water
- Photo Point
- Test Pit
- 300-foot Study Corridor
- Proposed Substation Location

Sources:
1) The Wetlands Conservancy, 2009
2) Pacific Northwest Hydrography Framework, 2005
3) Background: Bing Maps

N

0 50 100 150 200
Feet
1in = 200 ft

FIGURE 3a
LWI and NWI Wetlands Maps
Wetland Delineation Report
Tillamook-Oceanside
Transmission Line
Tillamook PUD

\\ROSAPROJ\TILLAMOOKPUD\412210\GIS\MAPFILES\DRAFT\WETLANDDELINEATIONREPORT\LWI_NWI_MAPBOOK_1TO2400.MXD TWONG2 9/13/2012 1:50:25 PM

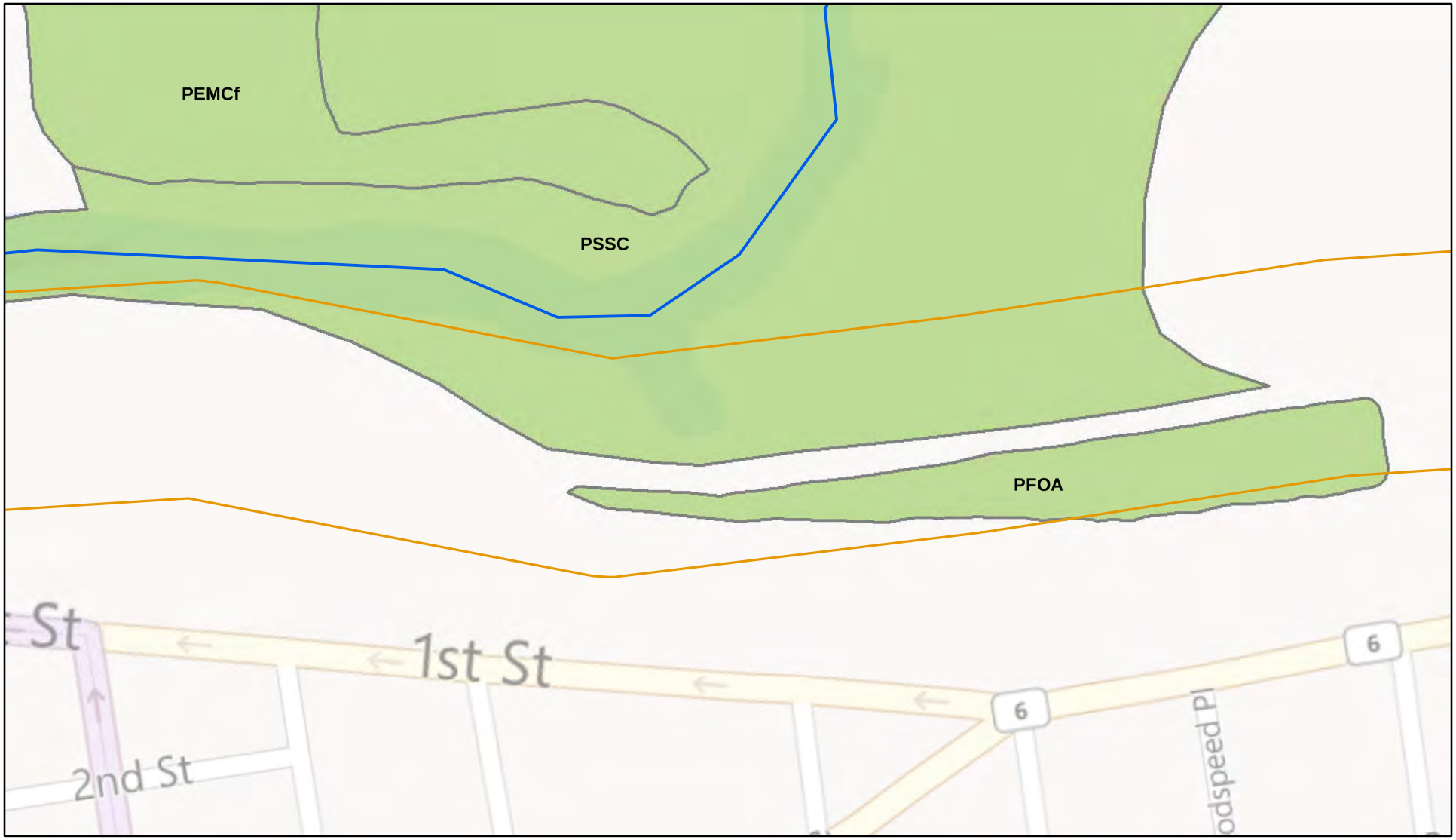

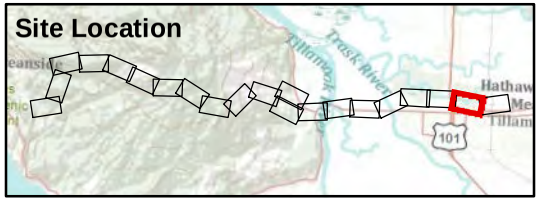

LEGEND

- Local Wetland Inventory[1]
- National Wetland Inventory[1]
- Watercourse[2]
- Potential Water
- Photo Point
- Test Pit
- 300-foot Study Corridor
- Proposed Substation Location

Sources:
1) The Wetlands Conservancy, 2009
2) Pacific Northwest Hydrography Framework, 2005
3) Background: Bing Maps

N

0 50 100 150 200
Feet
1in = 200 ft

FIGURE 3b
LWI and NWI Wetlands Maps
Wetland Delineation Report
Tillamook-Oceanside
Transmission Line
Tillamook PUD

\\ROSAPROJ\TILLAMOOKPUD\412210\GIS\MAPFILES\DRAFT\WETLANDDELINEATIONREPORT\LWI_NWI_MAPBOOK_1TO2400.MXD TWONG2 9/13/2012 1:50:25 PM

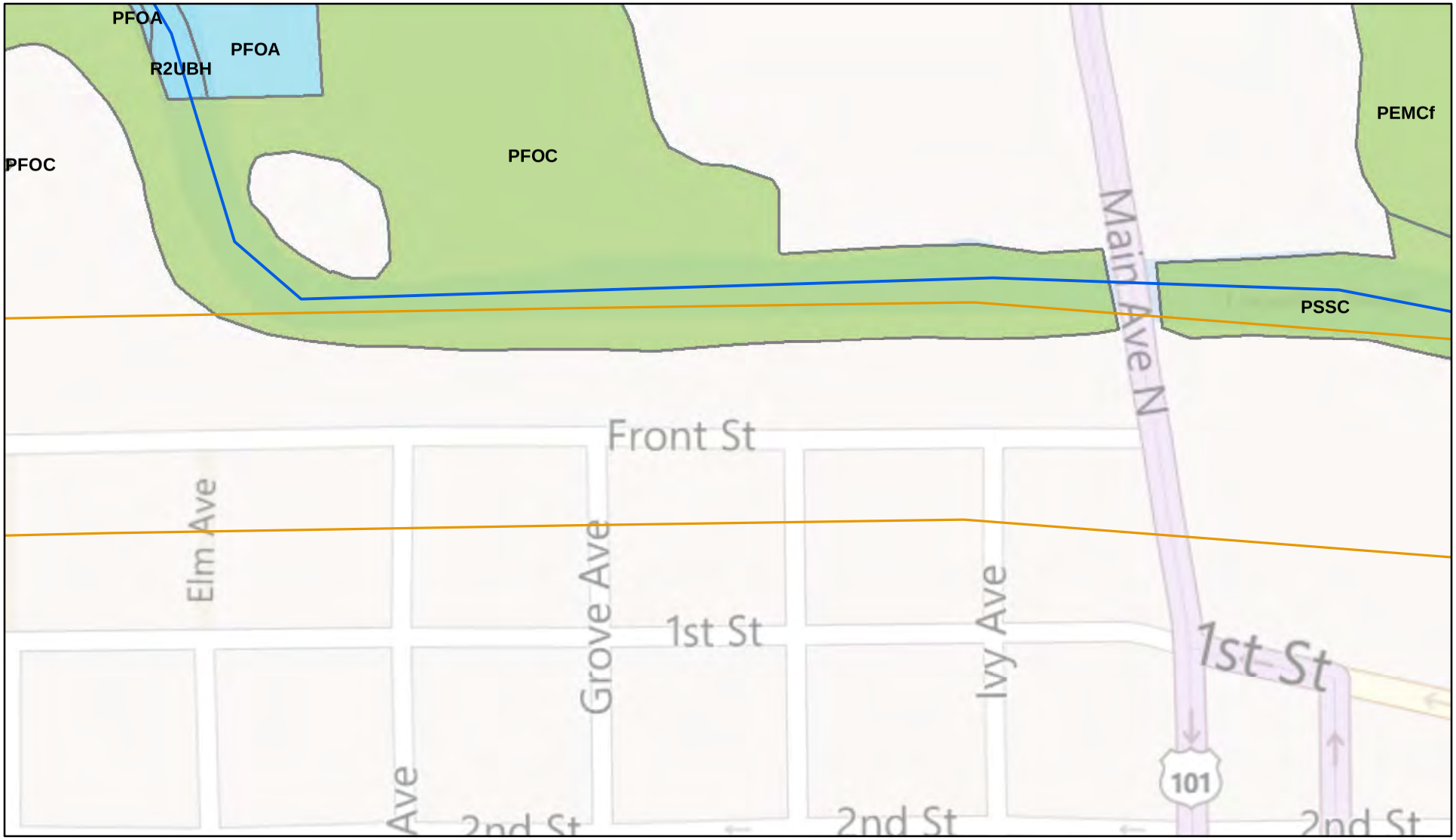

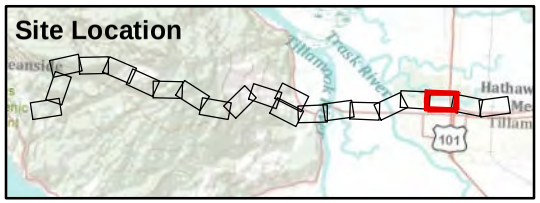

LEGEND

- Local Wetland Inventory[1]
- National Wetland Inventory[1]
- Watercourse[2]
- Potential Water
- Photo Point
- Test Pit
- 300-foot Study Corridor
- Proposed Substation Location

Sources:
1) The Wetlands Conservancy, 2009
2) Pacific Northwest Hydrography Framework, 2005
3) Background: Bing Maps

N

0 50 100 150 200
Feet
1in = 200 ft

FIGURE 3c
LWI and NWI Wetlands Maps
Wetland Delineation Report
Tillamook-Oceanside
Transmission Line
Tillamook PUD

\\ROSAPROJ\TILLAMOOKPUD\412210\GIS\MAPFILES\DRAFT\WETLANDDELINEATIONREPORT\LWI_NWI_MAPBOOK_1TO2400.MXD TWONG2 9/13/2012 1:50:25 PM

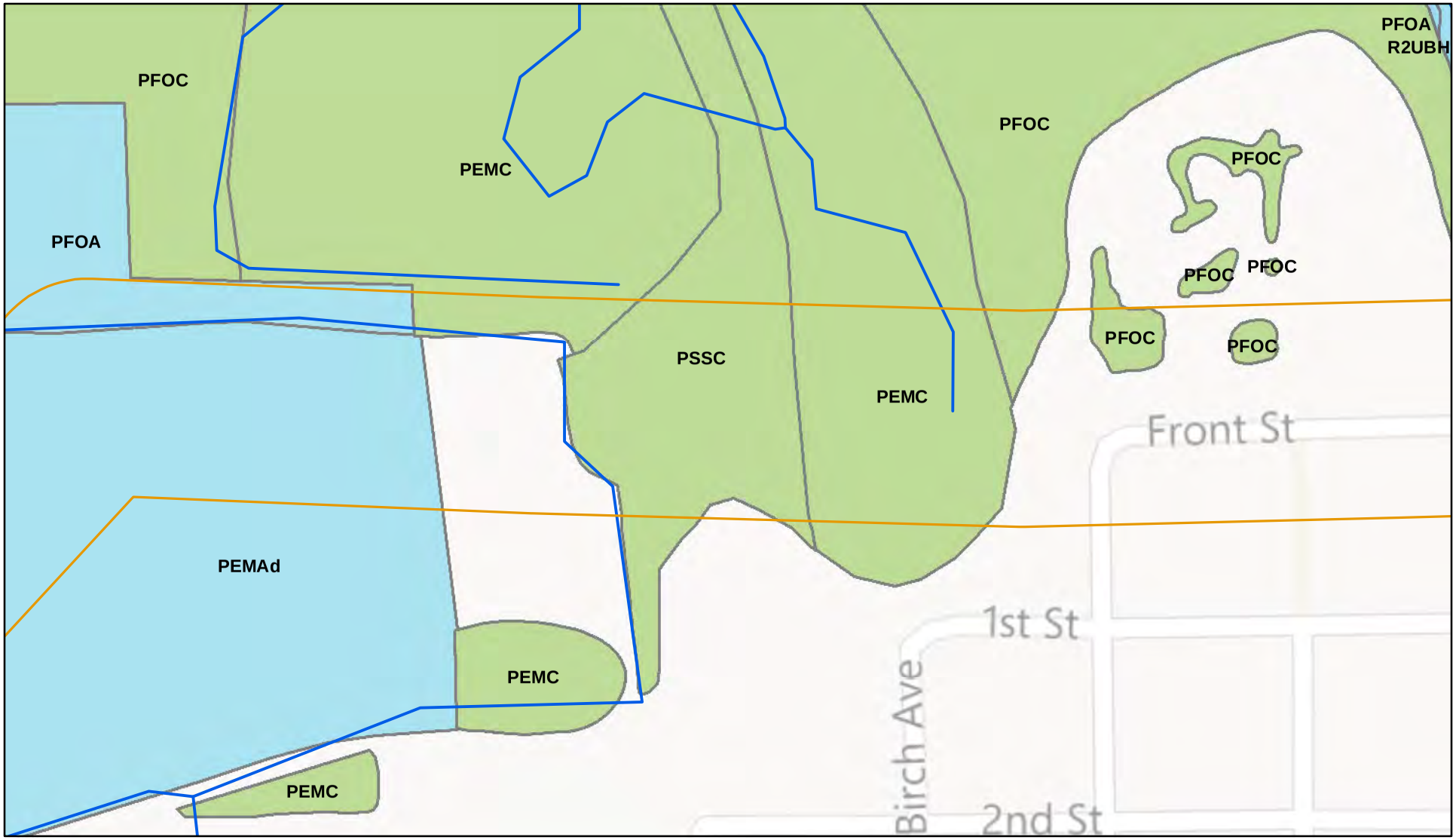

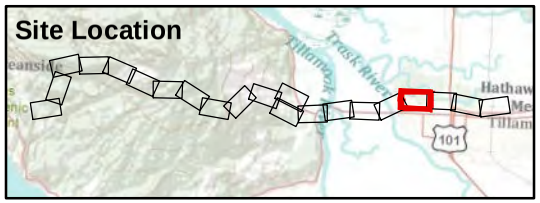

LEGEND

- Local Wetland Inventory[1]
- National Wetland Inventory[1]
- Watercourse[2]
- Potential Water
- Photo Point
- Test Pit
- 300-foot Study Corridor
- Proposed Substation Location

Sources:
1) The Wetlands Conservancy, 2009
2) Pacific Northwest Hydrography Framework, 2005
3) Background: Bing Maps

N

0 50 100 150 200
Feet
1in = 200 ft

FIGURE 3d
LWI and NWI Wetlands Maps
Wetland Delineation Report
Tillamook-Oceanside
Transmission Line
Tillamook PUD

\\ROSAPROJ\TILLAMOOKPUD\412210\GIS\MAPFILES\DRAFTWETLANDDELINEATIONREPORT\LWI_NWI_MAPBOOK_1TO2400.MXD TWONG2 9/13/2012 1:50:25 PM

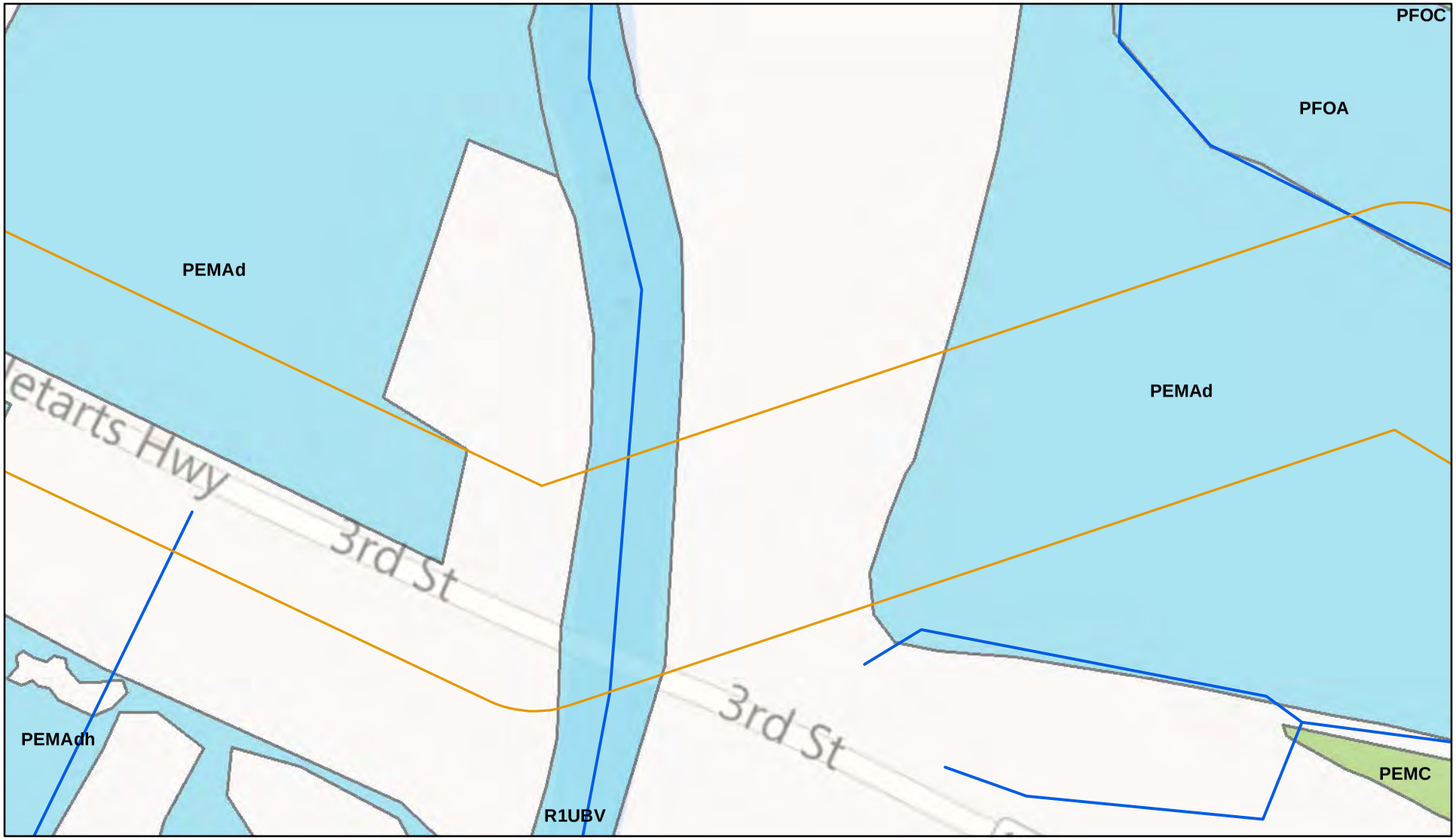

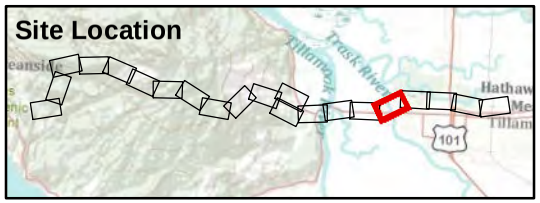

LEGEND

- Local Wetland Inventory[1]
- National Wetland Inventory[1]
- Watercourse[2]
- Potential Water
- Photo Point
- Test Pit
- 300-foot Study Corridor
- Proposed Substation Location

Sources:
1) The Wetlands Conservancy, 2009
2) Pacific Northwest Hydrography Framework, 2005
3) Background: Bing Maps

0 50 100 150 200
Feet
1in = 200 ft

FIGURE 3e
LWI and NWI Wetlands Maps
Wetland Delineation Report
Tillamook-Oceanside
Transmission Line
Tillamook PUD

\\ROSAPROJ\TILLAMOOKPUD\412210\GIS\MAPFILES\DRAFT\WETLANDDELINEATIONREPORT\LWI_NWI_MAPBOOK_1TO2400.MXD TWONG2 9/13/2012 1:50:25 PM

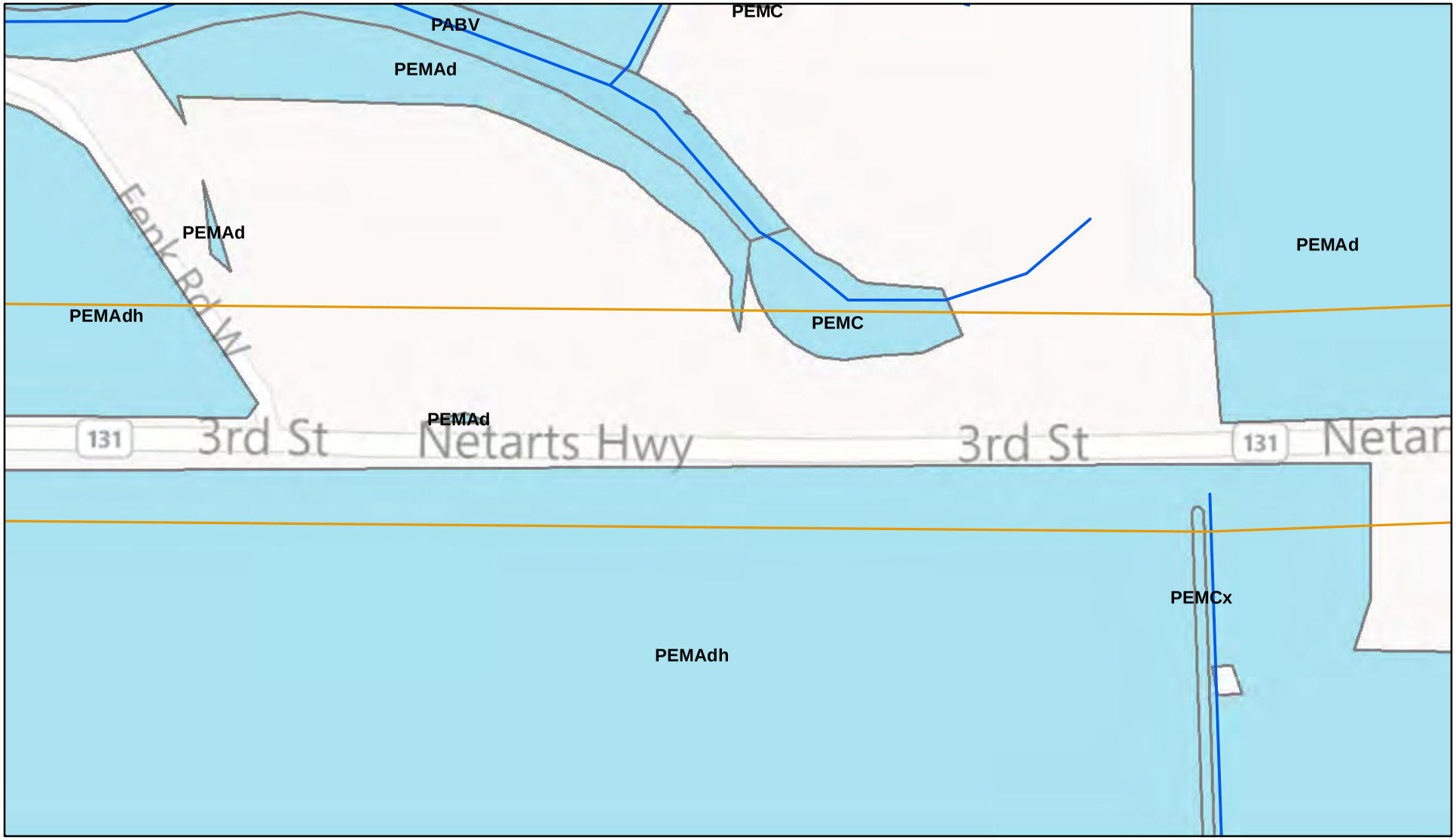

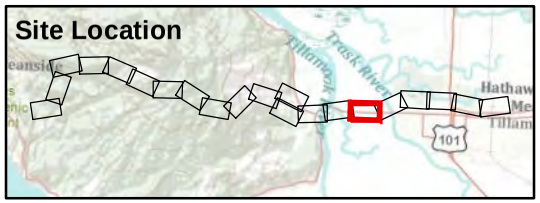

LEGEND

- Local Wetland Inventory[1]
- National Wetland Inventory[1]
- Watercourse[2]
- Potential Water
- Photo Point
- Test Pit
- 300-foot Study Corridor
- Proposed Substation Location

Sources:
1) The Wetlands Conservancy, 2009
2) Pacific Northwest Hydrography Framework, 2005
3) Background: Bing Maps

N

0 50 100 150 200
Feet
1in = 200 ft

FIGURE 3f
LWI and NWI Wetlands Maps
Wetland Delineation Report
Tillamook-Oceanside
Transmission Line
Tillamook PUD

\\ROSAPROJ\TILLAMOOKPUD\412210\GIS\MAPFILES\DRAFT\WETLANDDELINEATIONREPORT\LWI_NWI_MAPBOOK_1TO2400.MXD TWONG2 9/13/2012 1:50:25 PM

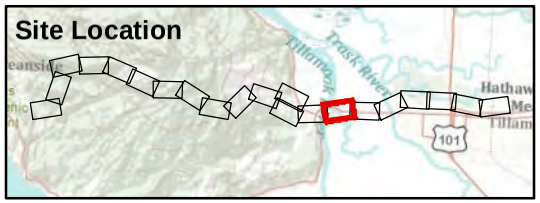

LEGEND

- Local Wetland Inventory[1]
- National Wetland Inventory[1]
- Watercourse[2]
- Potential Water
- Photo Point
- Test Pit
- 300-foot Study Corridor
- Proposed Substation Location

Sources:
1) The Wetlands Conservancy, 2009
2) Pacific Northwest Hydrography Framework, 2005
3) Background: Bing Maps

N

0 50 100 150 200
Feet
1in = 200 ft

FIGURE 3g
LWI and NWI Wetlands Maps
Wetland Delineation Report
Tillamook-Oceanside
Transmission Line
Tillamook PUD

\\ROSAIPROJ\TILLAMOOKPUD\412210\GIS\MAPFILES\DRAFT\WETLANDDELINEATIONREPORT\LWI_NWI_MAPBOOK_1TO2400.MXD TWONG2 9/13/2012 1:50:25 PM

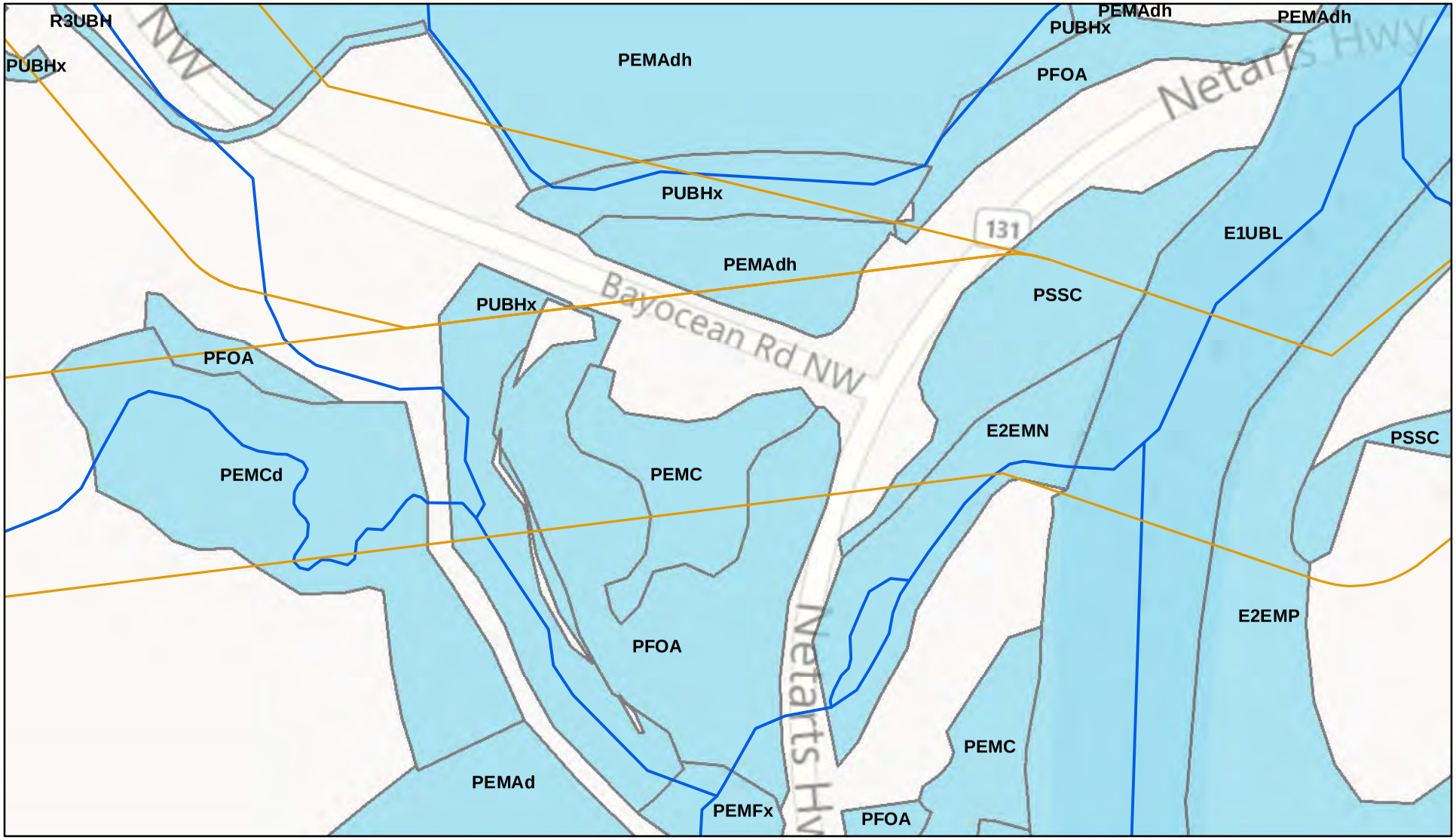

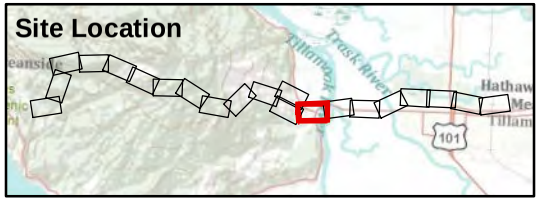

LEGEND

- Local Wetland Inventory[1]
- National Wetland Inventory[1]
- Watercourse[2]
- Potential Water
- Photo Point
- Test Pit
- 300-foot Study Corridor
- Proposed Substation Location

Sources:
1) The Wetlands Conservancy, 2009
2) Pacific Northwest Hydrography Framework, 2005
3) Background: Bing Maps

N

0 50 100 150 200
Feet
1in = 200 ft

FIGURE 3h
LWI and NWI Wetlands Maps
Wetland Delineation Report
Tillamook-Oceanside
Transmission Line
Tillamook PUD

\\ROSAPROJ\TILLAMOOKPUD\412210\GIS\MAPFILES\DRAFT\WETLANDDELINEATIONREPORT\LWI_NWI_MAPBOOK_1TO2400.MXD TWONG2 9/13/2012 1:50:25 PM

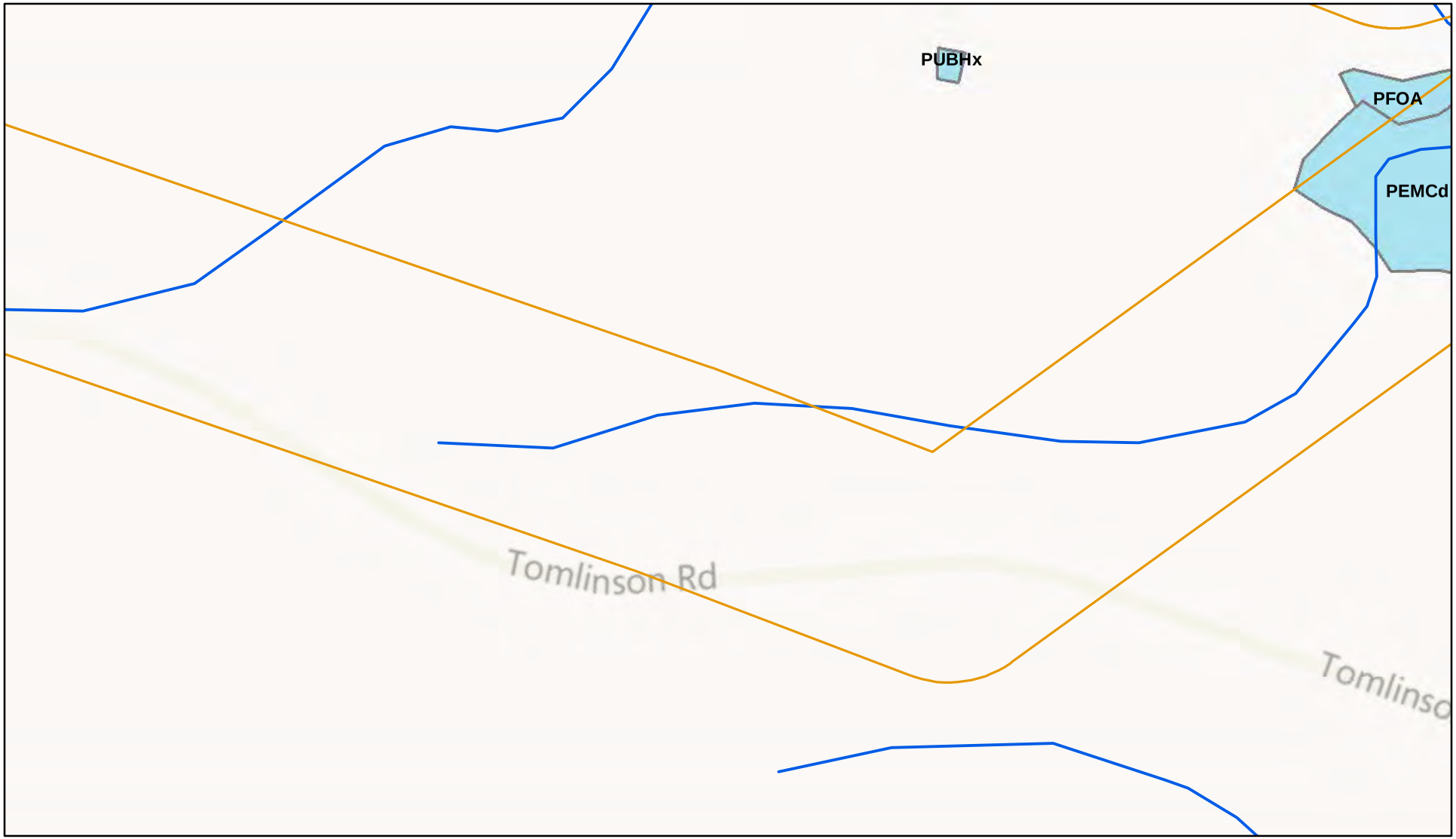

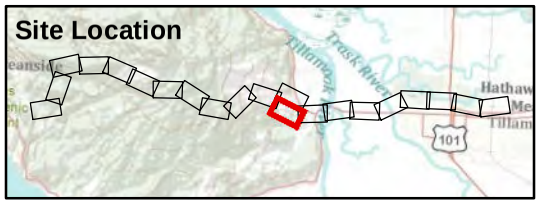

LEGEND

- Local Wetland Inventory[1]
- National Wetland Inventory[1]
- Watercourse[2]
- Potential Water
- Photo Point
- Test Pit
- 300-foot Study Corridor
- Proposed Substation Location

Sources:
1) The Wetlands Conservancy, 2009
2) Pacific Northwest Hydrography Framework, 2005
3) Background: Bing Maps

0 50 100 150 200
Feet
1in = 200 ft

FIGURE 3i
LWI and NWI Wetlands Maps
Wetland Delineation Report
Tillamook-Oceanside
Transmission Line
Tillamook PUD

\\ROSA\PROJ\TILLAMOOK\PUD\412210\GIS\MAPFILES\DRAFT\WETLANDDELINEATIONREPORT\LWI_NWI_MAPBOOK_1TO2400.MXD TWONG2 9/13/2012 1:50:25 PM

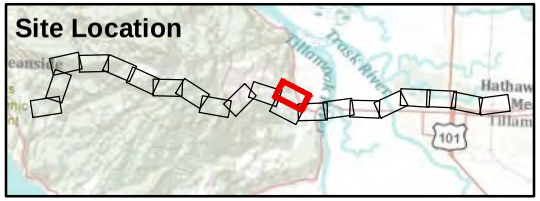

LEGEND

- Local Wetland Inventory[1]
- National Wetland Inventory[1]
- Watercourse[2]
- Potential Water
- Photo Point
- Test Pit
- 300-foot Study Corridor
- Proposed Substation Location

Sources:
1) The Wetlands Conservancy, 2009
2) Pacific Northwest Hydrography Framework, 2005
3) Background: Bing Maps

0 50 100 150 200
Feet
1in = 200 ft

FIGURE 3j
LWI and NWI Wetlands Maps
Wetland Delineation Report
Tillamook-Oceanside
Transmission Line
Tillamook PUD

\\ROSAPROJ\TILLAMOOKPUD\412210\GIS\MAPFILES\DRAFT\WETLANDDELINEATIONREPORT\LWI_NWI_MAPBOOK_1TO2400.MXD TWONG2 9/13/2012 1:50:25 PM



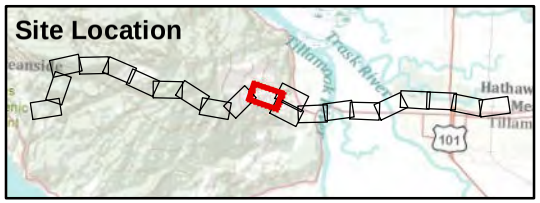

LEGEND

- Local Wetland Inventory[1]
- National Wetland Inventory[1]
- Watercourse[2]
- Potential Water
- Photo Point
- Test Pit
- 300-foot Study Corridor
- Proposed Substation Location

Sources:
1) The Wetlands Conservancy, 2009
2) Pacific Northwest Hydrography Framework, 2005
3) Background: Bing Maps

N

0 50 100 150 200
Feet
1in = 200 ft

FIGURE 3k
LWI and NWI Wetlands Maps
Wetland Delineation Report
Tillamook-Oceanside
Transmission Line
Tillamook PUD

\\ROSAPROJ\TILLAMOOKPUD\412210\GIS\MAPFILES\DRAFT\WETLANDDELINEATIONREPORT\LWI_NWI_MAPBOOK_1TO2400.MXD TWONG2 9/13/2012 1:50:25 PM



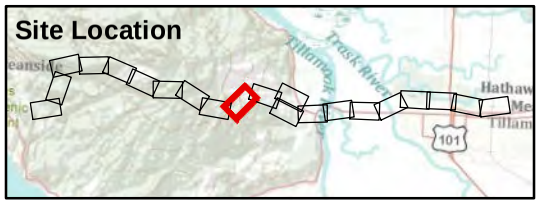

LEGEND

- Local Wetland Inventory[1]
- National Wetland Inventory[1]
- Watercourse[2]
- Potential Water
- Photo Point
- Test Pit
- 300-foot Study Corridor
- Proposed Substation Location

Sources:
1) The Wetlands Conservancy, 2009
2) Pacific Northwest Hydrography Framework, 2005
3) Background: Bing Maps

N

0 50 100 150 200
Feet
1in = 200 ft

FIGURE 3I
LWI and NWI Wetlands Maps
Wetland Delineation Report
Tillamook-Oceanside
Transmission Line
Tillamook PUD

\\ROSAPROJ\TILLAMOOKPUD\412210\GIS\MAPFILES\DRAFT\WETLANDDELINEATIONREPORT\LWI_NWI_MAPBOOK_1TO2400.MXD TWONG2 9/13/2012 1:50:25 PM

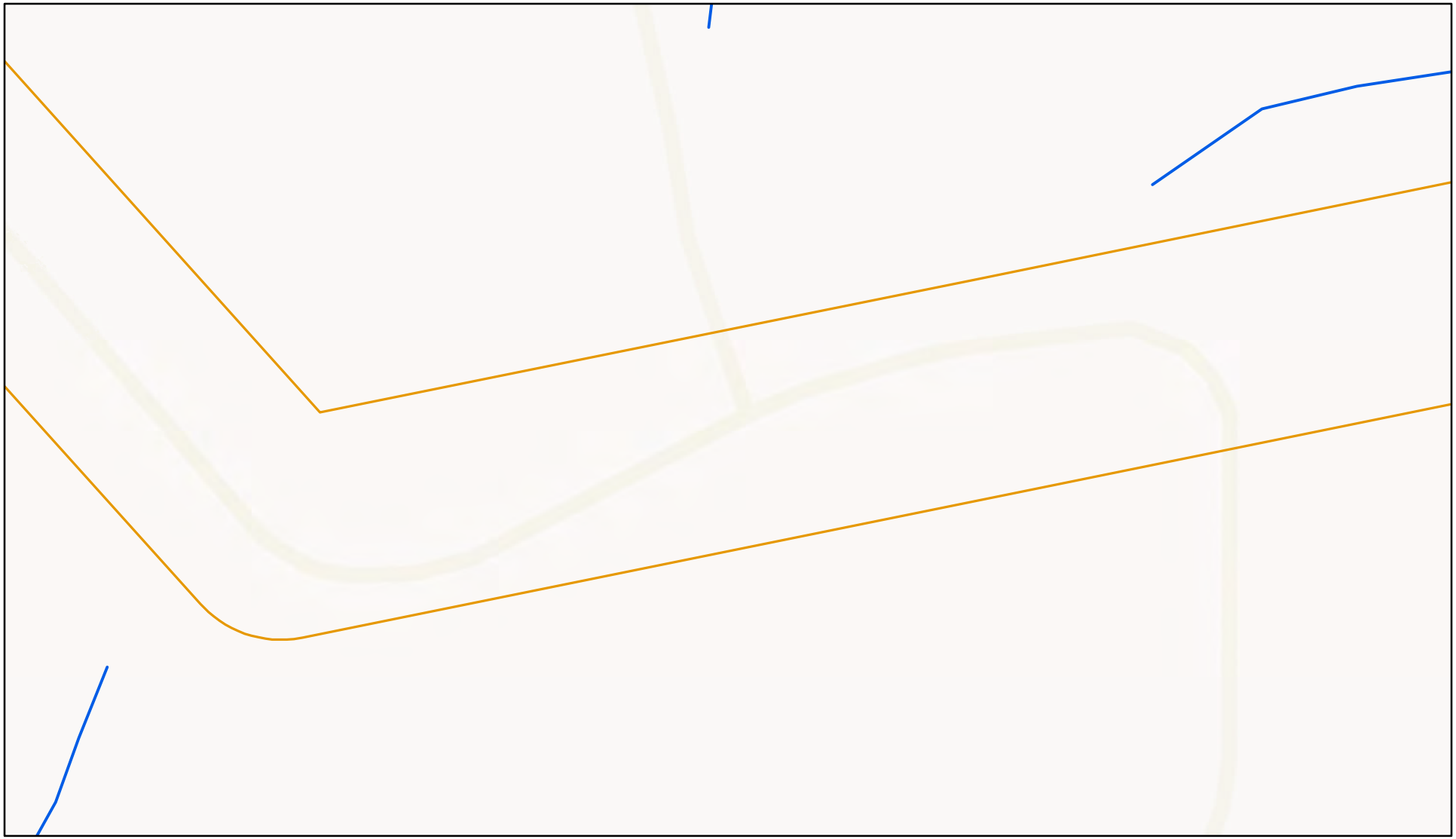

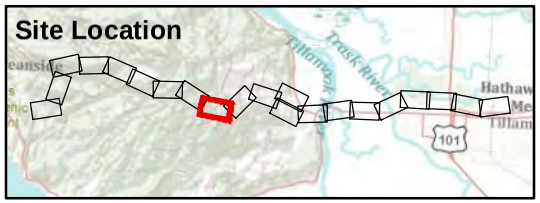

LEGEND

- Local Wetland Inventory[1]
- National Wetland Inventory[1]
- Watercourse[2]
- Potential Water
- Photo Point
- Test Pit
- 300-foot Study Corridor
- Proposed Substation Location

Sources:
1) The Wetlands Conservancy, 2009
2) Pacific Northwest Hydrography Framework, 2005
3) Background: Bing Maps

N

0 50 100 150 200
Feet
1in = 200 ft

FIGURE 3m
LWI and NWI Wetlands Maps

Wetland Delineation Report
Tillamook-Oceanside
Transmission Line
Tillamook PUD

\\ROSAPROJ\TILLAMOOKPUD\412210\GIS\MAPFILES\DRAFT\WETLANDDELINEATIONREPORT\LWI_NWI_MAPBOOK_1TO2400.MXD TWONG2 9/13/2012 1:50:25 PM

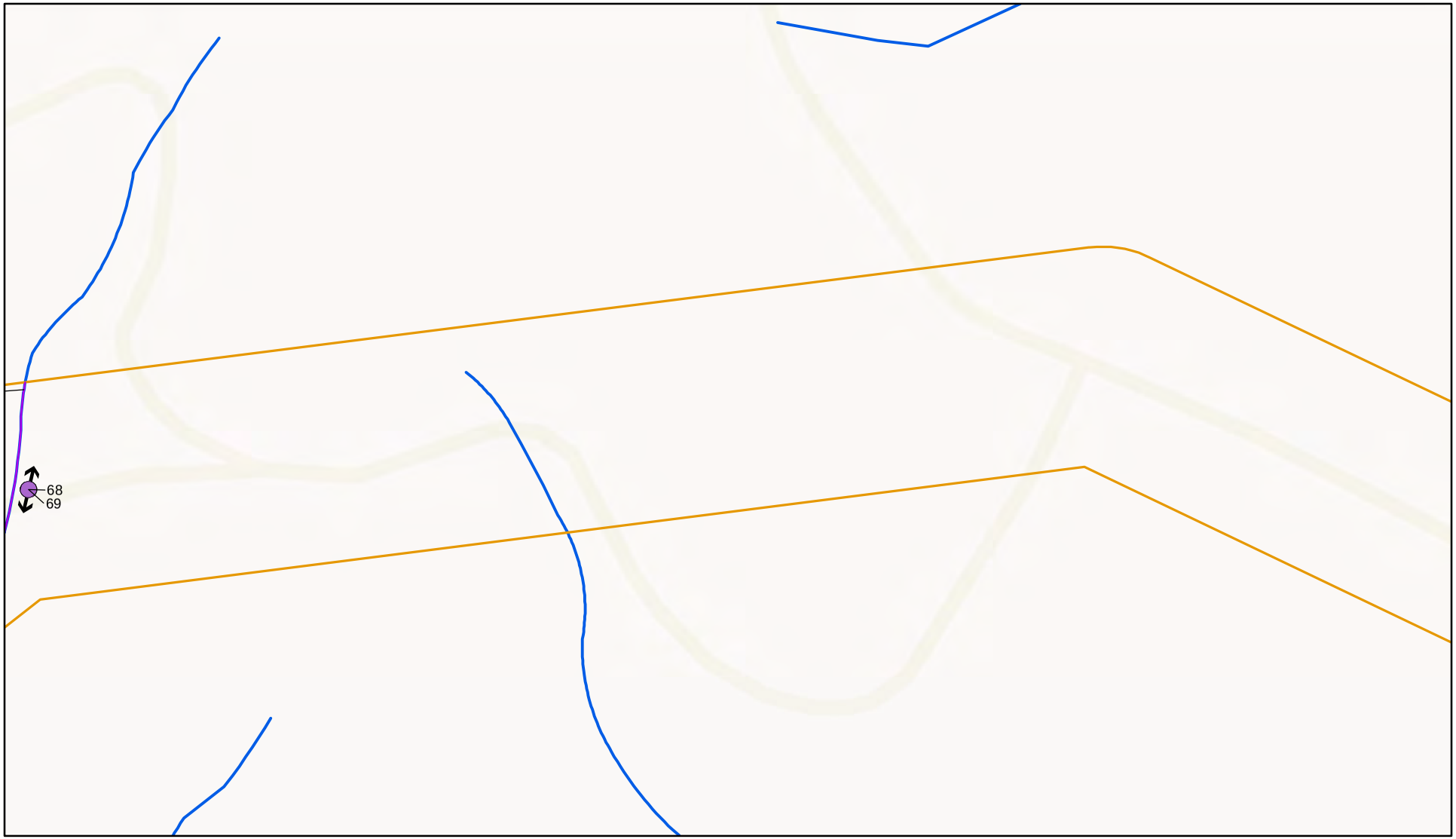

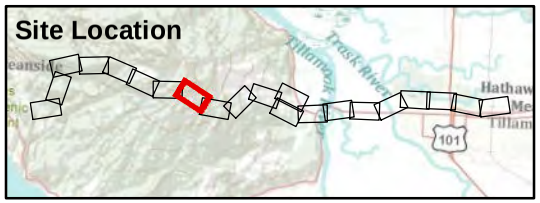

LEGEND

- Local Wetland Inventory[1]
- National Wetland Inventory[1]
- Watercourse[2]
- Potential Water
- Photo Point
- Test Pit
- 300-foot Study Corridor
- Proposed Substation Location

Sources:
1) The Wetlands Conservancy, 2009
2) Pacific Northwest Hydrography Framework, 2005
3) Background: Bing Maps

0 50 100 150 200
Feet
1in = 200 ft

FIGURE 3n
LWI and NWI Wetlands Maps
Wetland Delineation Report
Tillamook-Oceanside
Transmission Line
Tillamook PUD

\\ROSAPROJ\TILLAMOOKPUD\412210\GIS\MAPFILES\DRAFT\WETLANDDELINEATIONREPORT\LWI_NWI_MAPBOOK_1TO2400.MXD TWONG2 9/13/2012 1:50:25 PM

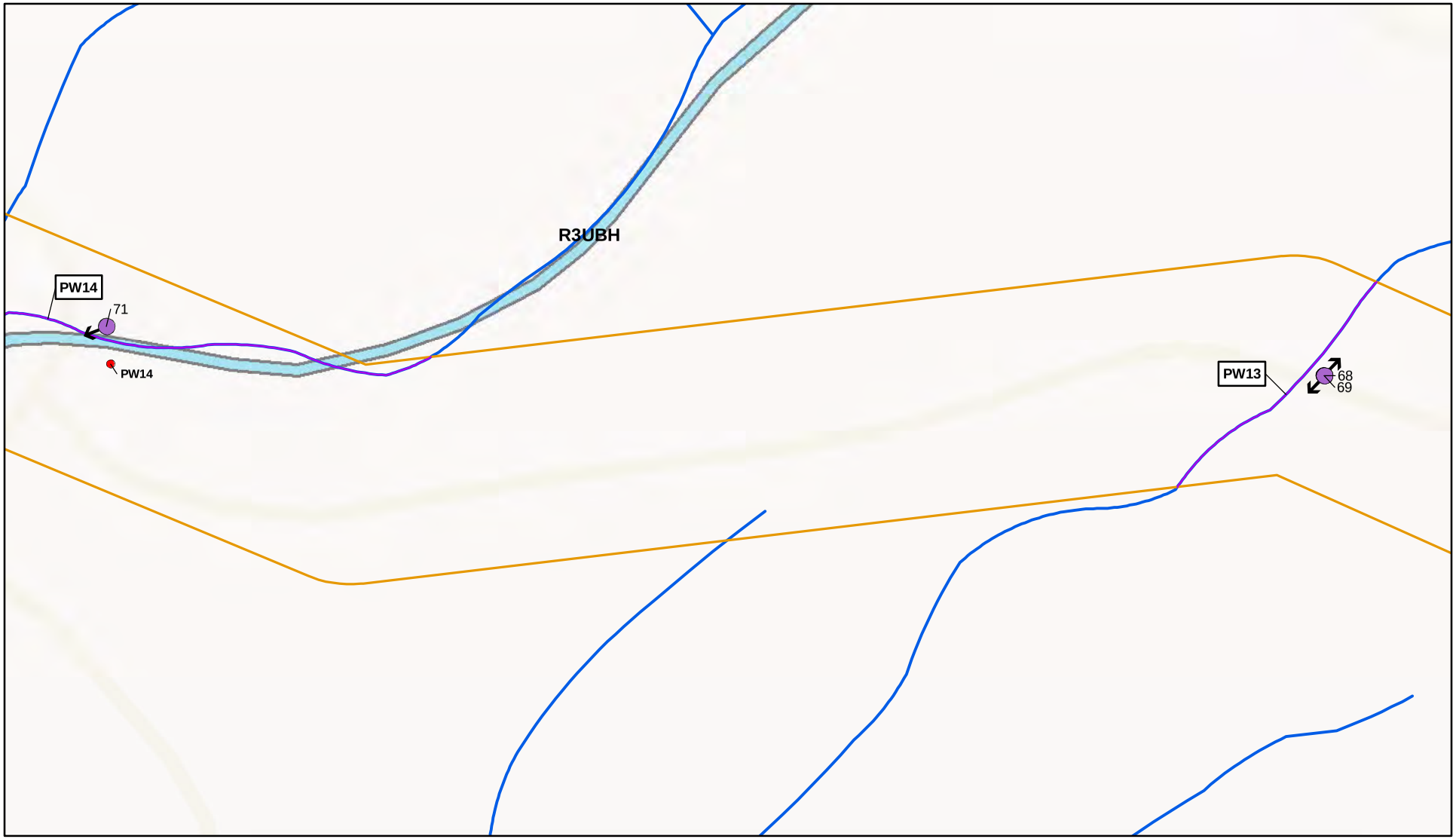

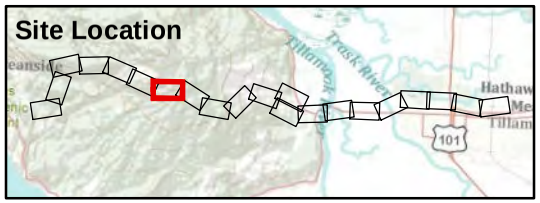

LEGEND

- Local Wetland Inventory[1]
- National Wetland Inventory[1]
- Watercourse[2]
- Potential Water
- Photo Point
- Test Pit
- 300-foot Study Corridor
- Proposed Substation Location

Sources:
1) The Wetlands Conservancy, 2009
2) Pacific Northwest Hydrography Framework, 2005
3) Background: Bing Maps

N

0 50 100 150 200
Feet
1in = 200 ft

FIGURE 3o
LWI and NWI Wetlands Maps
Wetland Delineation Report
Tillamook-Oceanside
Transmission Line
Tillamook PUD

\\ROSAPROJ\TILLAMOOKPUD\412210\GIS\MAPFILES\DRAFT\WETLANDDELINEATIONREPORT\LWI_NWI_MAPBOOK_1TO2400.MXD TWONG2 9/13/2012 1:50:25 PM



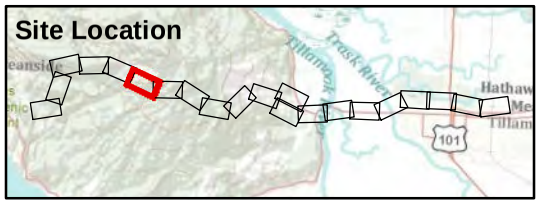

LEGEND

- Local Wetland Inventory[1]
- National Wetland Inventory[1]
- Watercourse[2]
- Potential Water
- Photo Point
- Test Pit
- 300-foot Study Corridor
- Proposed Substation Location

Sources:
1) The Wetlands Conservancy, 2009
2) Pacific Northwest Hydrography Framework, 2005
3) Background: Bing Maps

N

0 50 100 150 200
Feet
1in = 200 ft

FIGURE 3p
LWI and NWI Wetlands Maps
Wetland Delineation Report
Tillamook-Oceanside
Transmission Line
Tillamook PUD

\\ROSAPROJ\TILLAMOOKPUD\412210\GIS\MAPFILES\DRAFT\WETLANDDELINEATIONREPORT\LWI_NWI_MAPBOOK_1TO2400.MXD TWONG2 9/13/2012 1:50:25 PM

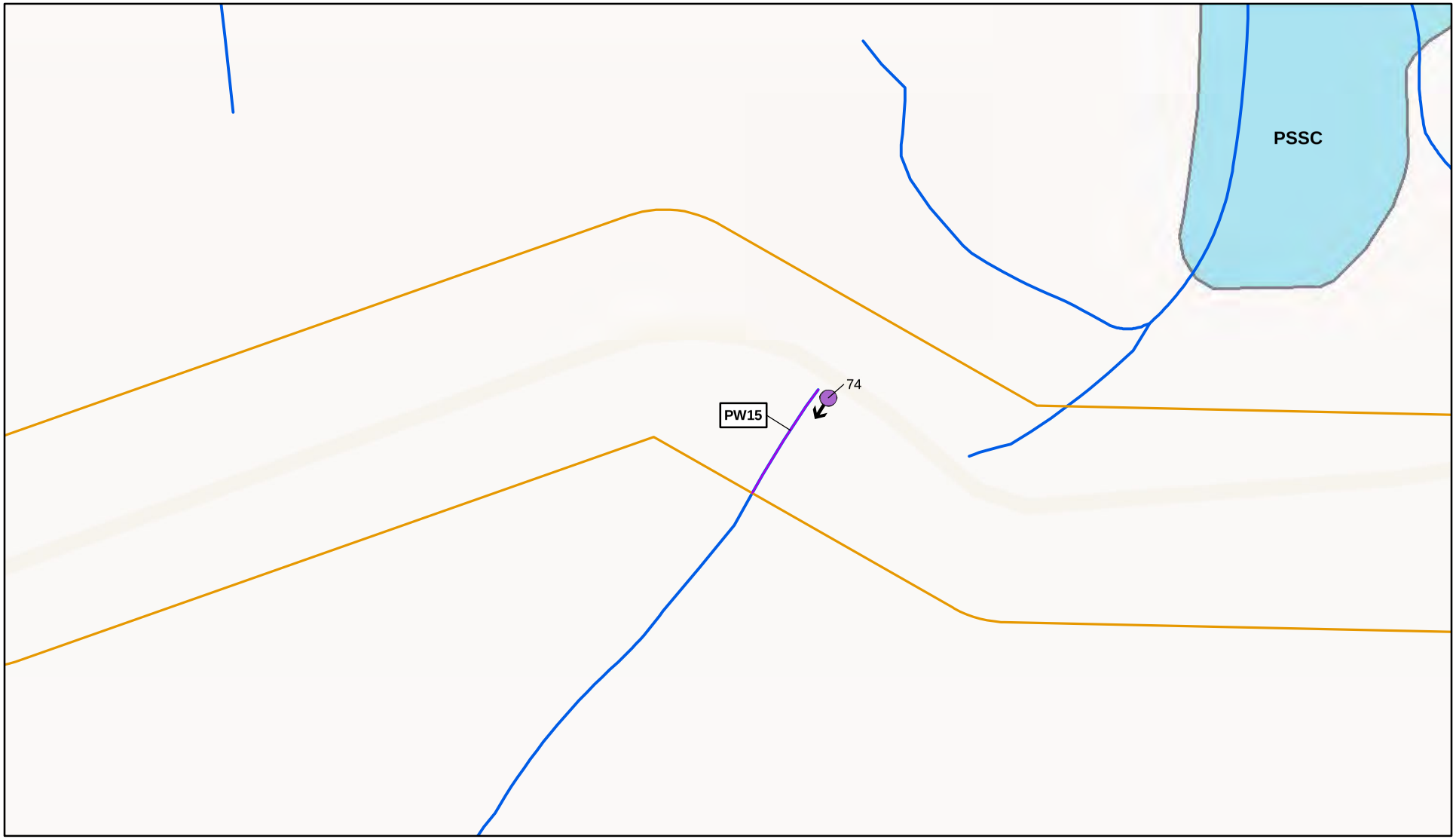

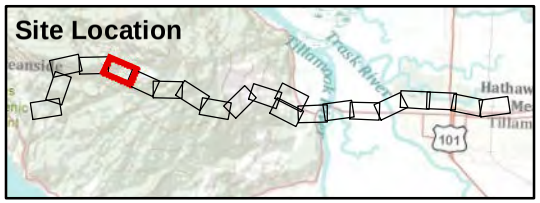

LEGEND

- Local Wetland Inventory[1]
- National Wetland Inventory[1]
- Watercourse[2]
- Potential Water
- Photo Point
- Test Pit
- 300-foot Study Corridor
- Proposed Substation Location

Sources:
1) The Wetlands Conservancy, 2009
2) Pacific Northwest Hydrography Framework, 2005
3) Background: Bing Maps

N

0 50 100 150 200
Feet
1in = 200 ft

FIGURE 3q
LWI and NWI Wetlands Maps
Wetland Delineation Report
Tillamook-Oceanside
Transmission Line
Tillamook PUD

\\ROSAPROJ\TILLAMOOKPUD\412210\GIS\MAPFILES\DRAFT\WETLANDDELINEATIONREPORT\LWI_NWI_MAPBOOK_1TO2400.MXD TWONG2 9/13/2012 1:50:25 PM

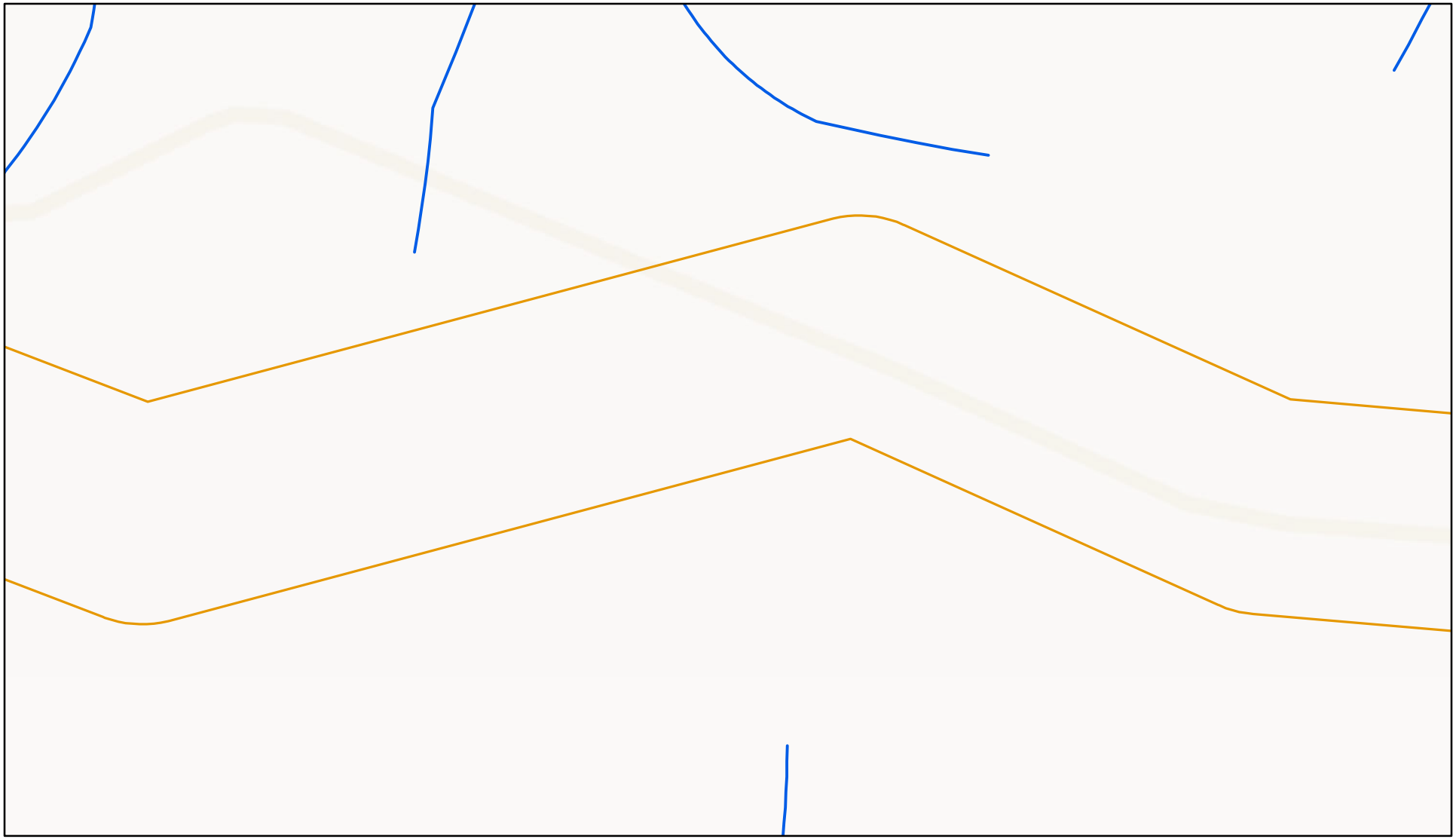

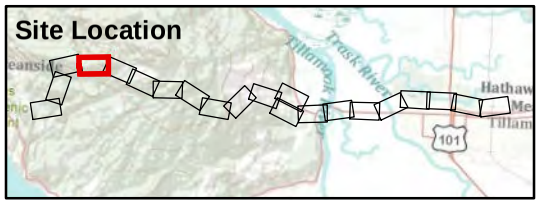

LEGEND

- Local Wetland Inventory[1]
- National Wetland Inventory[1]
- Watercourse[2]
- Potential Water
- Photo Point
- Test Pit
- 300-foot Study Corridor
- Proposed Substation Location

Sources:
1) The Wetlands Conservancy, 2009
2) Pacific Northwest Hydrography Framework, 2005
3) Background: Bing Maps

N

0 50 100 150 200
Feet
1in = 200 ft

FIGURE 3r
LWI and NWI Wetlands Maps
Wetland Delineation Report
Tillamook-Oceanside
Transmission Line
Tillamook PUD

\\ROSAIPROJ\TILLAMOOKPUD\412210\GIS\MAPFILES\DRAFT\WETLANDDELINEATIONREPORT\LWI_NWI_MAPBOOK_1TO2400.MXD TWONG2 9/13/2012 1:50:25 PM

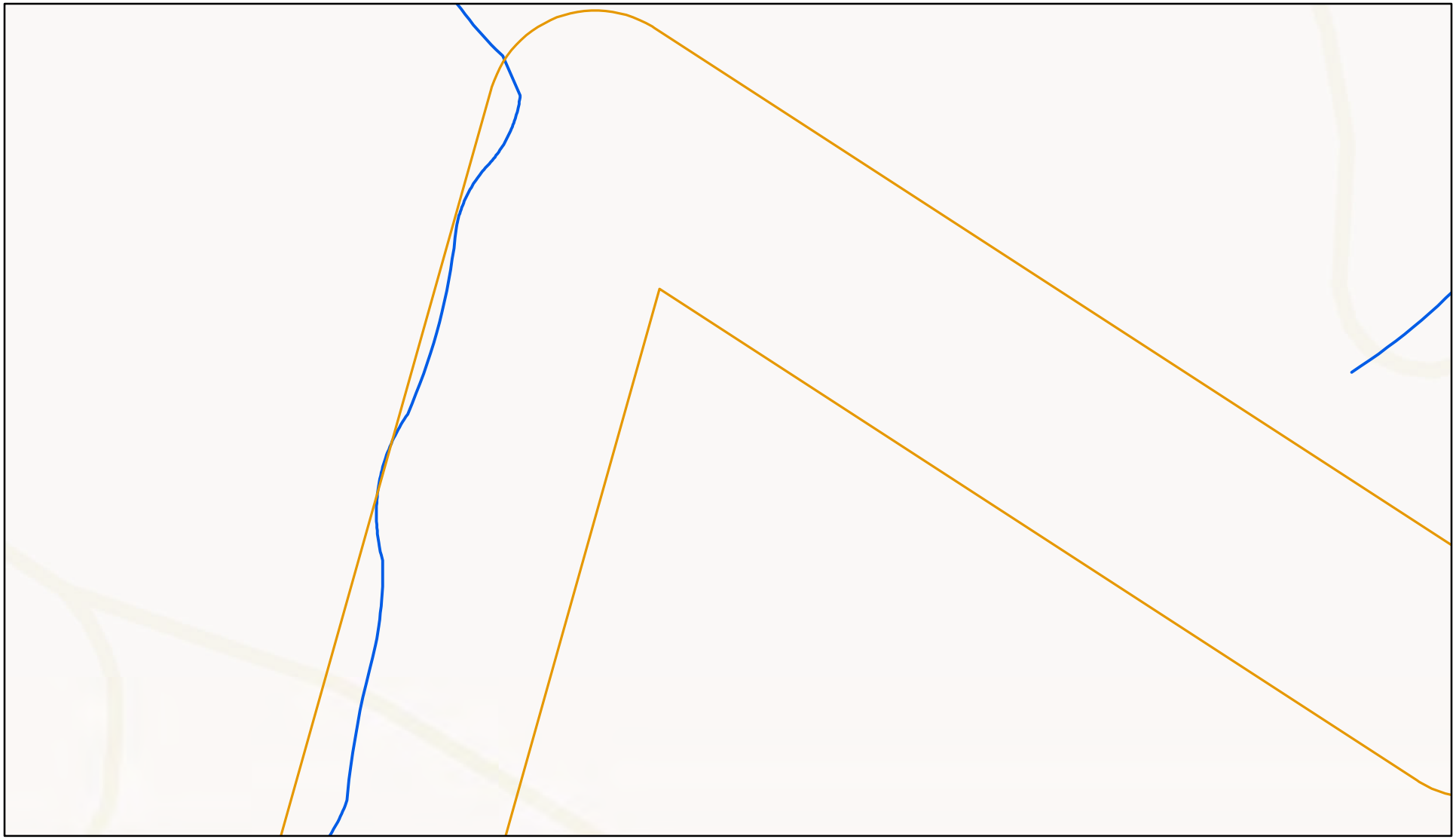

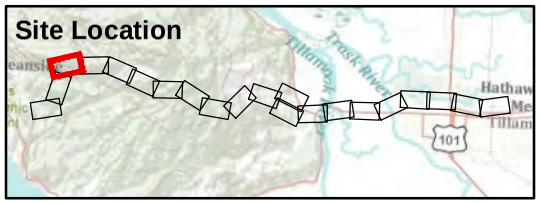

LEGEND

- Local Wetland Inventory[1]
- National Wetland Inventory[1]
- Watercourse[2]
- Potential Water
- Photo Point
- Test Pit
- 300-foot Study Corridor
- Proposed Substation Location

Sources:
1) The Wetlands Conservancy, 2009
2) Pacific Northwest Hydrography Framework, 2005
3) Background: Bing Maps

N

0 50 100 150 200
Feet
1in = 200 ft

FIGURE 3s
LWI and NWI Wetlands Maps
Wetland Delineation Report
Tillamook-Oceanside
Transmission Line
Tillamook PUD

\\ROSAPROJ\TILLAMOOKPUD\412210\GIS\MAPFILES\DRAFT\WETLANDDELINEATIONREPORT\LWI_NWI_MAPBOOK_1TO2400.MXD TWONG2 9/13/2012 1:50:25 PM

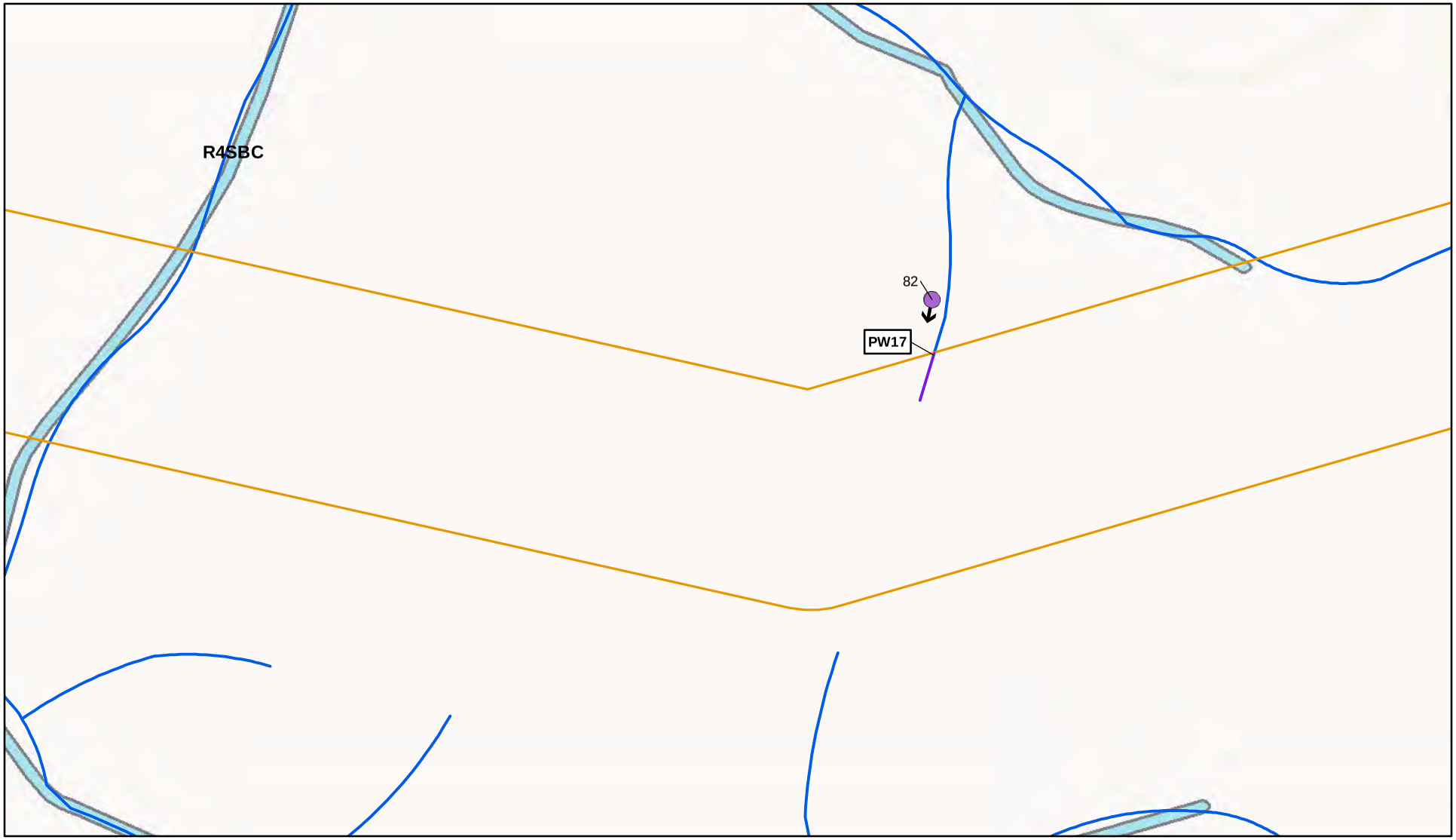

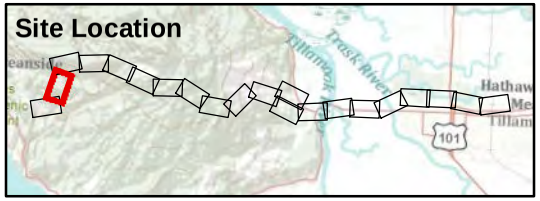

LEGEND

- Local Wetland Inventory[1]
- National Wetland Inventory[1]
- Watercourse[2]
- Potential Water
- Photo Point
- Test Pit
- 300-foot Study Corridor
- Proposed Substation Location

Sources:
1) The Wetlands Conservancy, 2009
2) Pacific Northwest Hydrography Framework, 2005
3) Background: Bing Maps

0 50 100 150 200
Feet
1in = 200 ft

FIGURE 3t
LWI and NWI Wetlands Maps
Wetland Delineation Report
Tillamook-Oceanside
Transmission Line
Tillamook PUD

\\ROSAPROJ\TILLAMOOKPUD\412210\GIS\MAPFILES\DRAFT\WETLANDDELINEATIONREPORT\LWI_NWI_MAPBOOK_1TO2400.MXD TWONG2 9/13/2012 1:50:25 PM

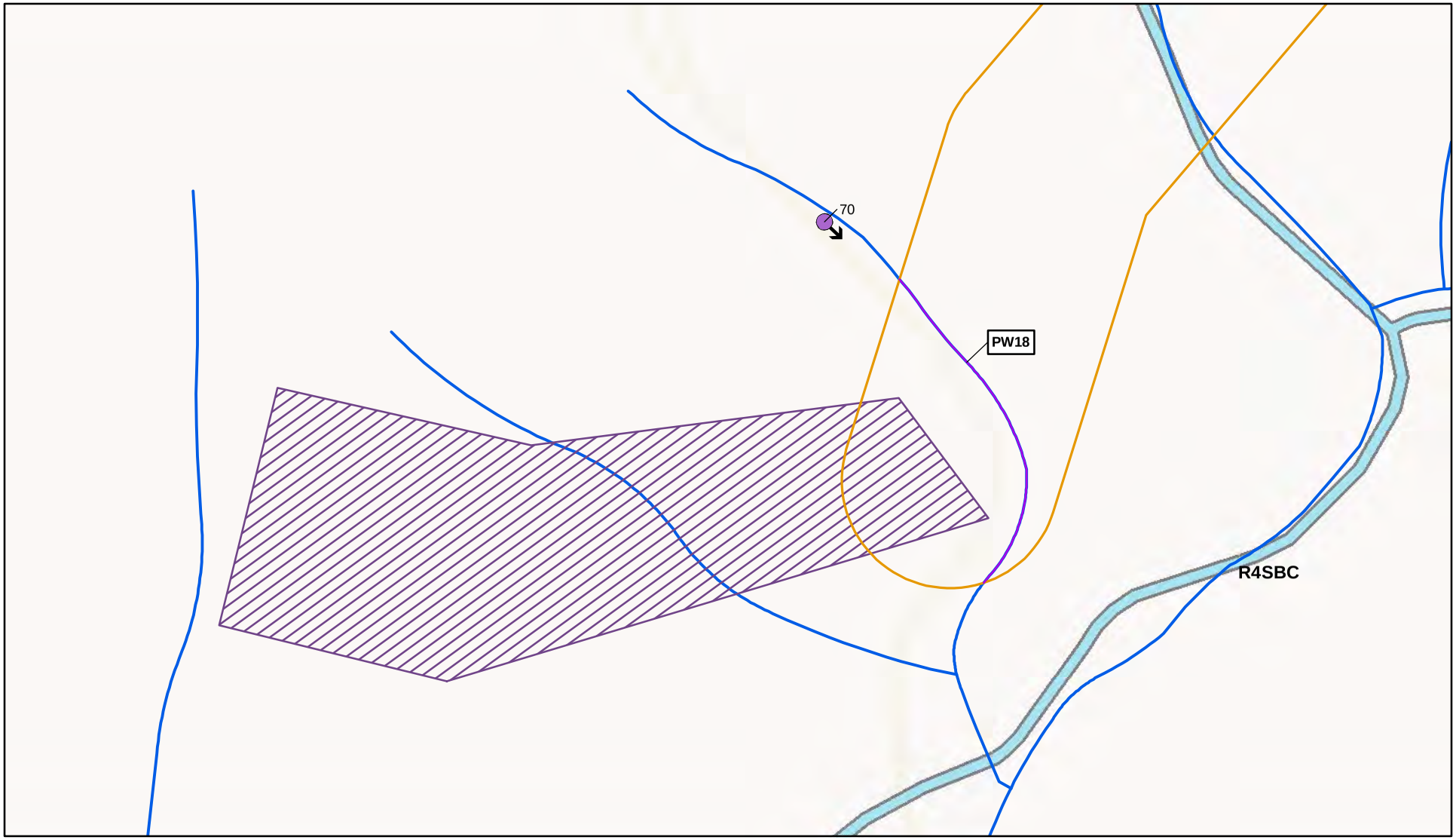

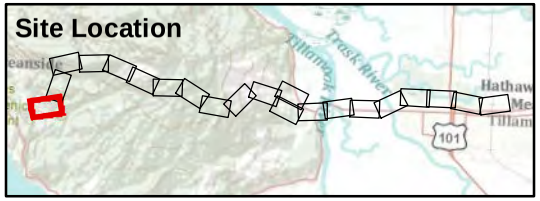

LEGEND

- Local Wetland Inventory[1]
- National Wetland Inventory[1]
- Watercourse[2]
- Potential Water
- Photo Point
- Test Pit
- 300-foot Study Corridor
- Proposed Substation Location

Sources:
1) The Wetlands Conservancy, 2009
2) Pacific Northwest Hydrography Framework, 2005
3) Background: Bing Maps

N

0 50 100 150 200
Feet
1in = 200 ft

FIGURE 3u
LWI and NWI Wetlands Maps
Wetland Delineation Report
Tillamook-Oceanside
Transmission Line
Tillamook PUD

\\ROSAPROJ\TILLAMOOKPUD\412210\GIS\MAPFILES\DRAFT\WETLANDDELINEATIONREPORT\LWI_NWI_MAPBOOK_1TO2400.MXD TWONG2 9/13/2012 1:50:25 PM