MAP #1

S.E.1/4 N.E.1/4 SEC.25 T.1S. R.10W. W.M.
Tillamook County
1" = 100'
FOR ASSESSMENT AND TAXATION ONLY, NOT SUITABLE FOR LEGAL, ENGINEERING, OR SURVEY PURPOSES
9-41
9-38
ELM AVENUE
FIR AVENUE
GROVE AVENUE
STILLWELL AVENUE
IVY AVENUE
MAIN AVENUE
FOURTH STREET
THIRD STREET
SECOND STREET
FIRST STREET
FRONT STREET
HOQUARTON SLOUGH
MAPLEGROVE
ADD
MCDERMOTT
TIDE LOTS
TILLAMOOK
SEE MAP 16 10W 25AC
SEE MAP 15 10W 25DA
SEE MAP 15 10W 25AA
SEE MAP 15 9W 30BC
01S10W25AD
TILLAMOOK
CANCELLED:

MAP #2

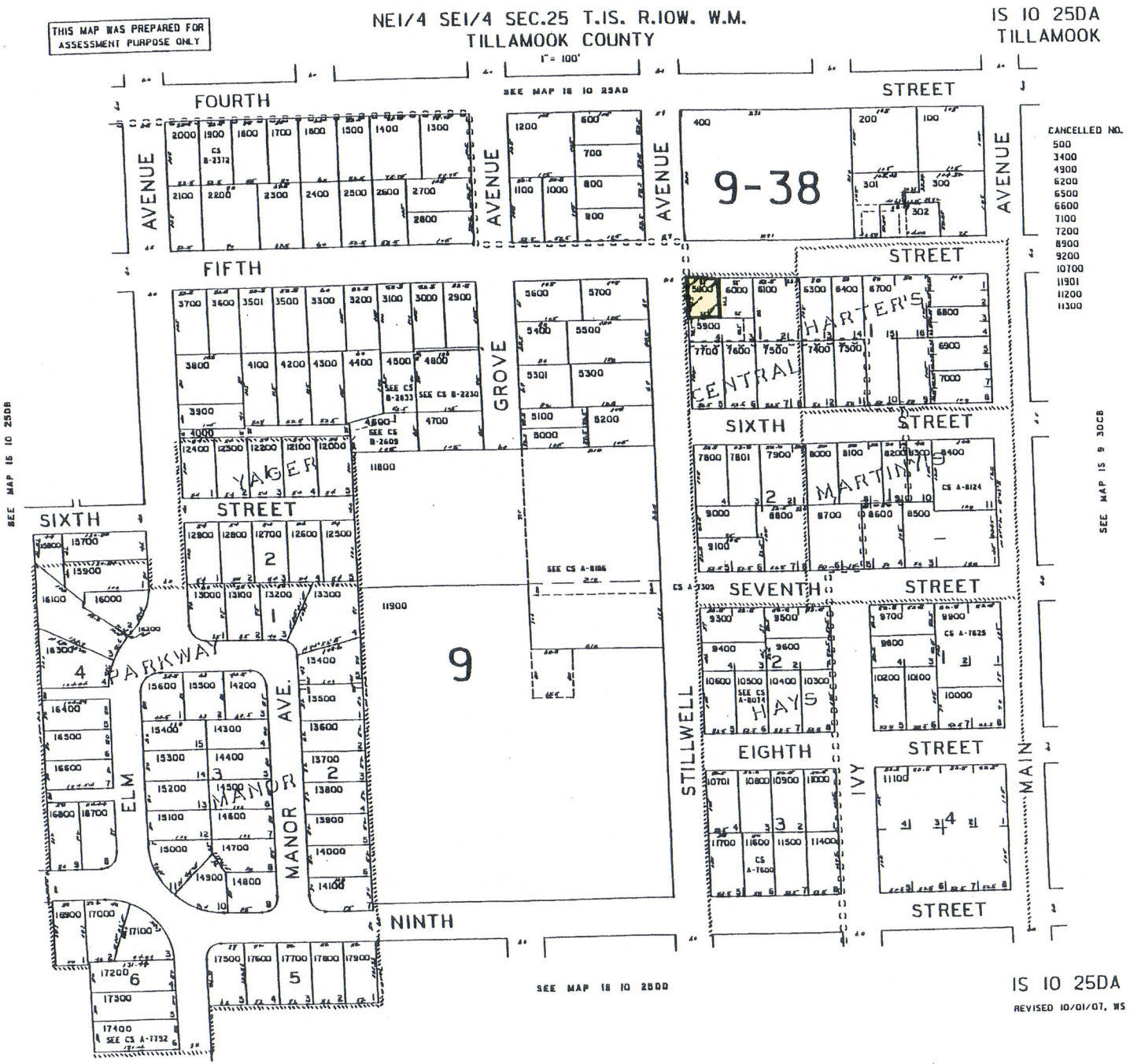
THIS MAP WAS PREPARED FOR ASSESSMENT PURPOSE ONLY
NE1/4 SE1/4 SEC.25 T.1S. R.10W. W.M.
TILLAMOOK COUNTY
1" = 100'
1S 10 25DA
TILLAMOOK
SEE MAP 1S 10 25AD
FOURTH
FIFTH
SIXTH
SEVENTH
EIGHTH
NINTH
STREET
AVENUE
GROVE
STILLWELL
IVY
MAIN
ELM
PARKWAY
MANOR AVE.
YAGER
CENTRAL
HARTER'S
MARTIN'S
HAYS
9-38
9
SEE MAP 1S 10 25DB
SEE MAP 1S 9 30CB
SEE MAP 1S 10 25DD
CANCELLED NO.
500
3400
4900
6200
6500
6600
7100
7200
8900
9200
10700
11901
11200
11300
1S 10 25DA
REVISED 10/01/07, WS

MAP #3

THIS MAP WAS PREPARED FOR ASSESSMENT PURPOSE ONLY

NW1/4 SW1/4 SEC.30 T.1S. R.9W.W.M.
TILLAMOOK COUNTY
1" = 100'

IS 9 30CB
TILLAMOOK

CANCELLED NO.
100
300
800
1702
1900
2100
2400
2800
3200
3500
3700
3800
4100
4200
4400
5000
7000
7100
7400
7500
7700
7800
8500
9500
14200

IS 9 30CB
TILLAMOOK
REVISED 10/08/07, WS

MAP #4

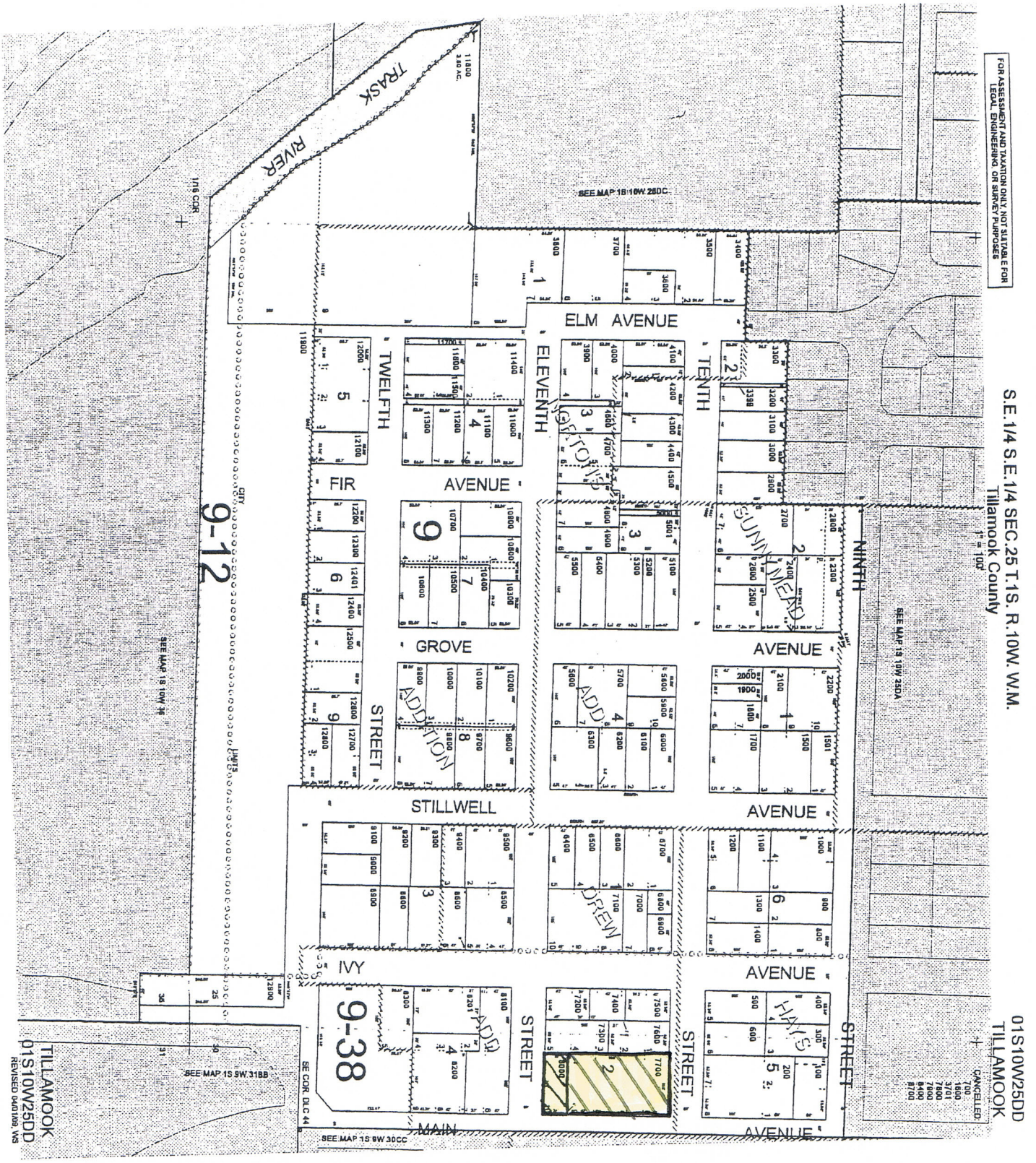

S.E.1/4 S.E.1/4 SEC.25 T.1S. R.10W. W.M.
Tillamook County
1" = 100'
FOR ASSESSMENT AND TAXATION ONLY, NOT SUITABLE FOR LEGAL, ENGINEERING, OR SURVEY PURPOSES
01S10W25DD
TILLAMOOK
TRASK RIVER
SEE MAP 1S 10W 28DC
ELM AVENUE
TWELFTH
ELEVENTH
TENTH
NINTH
FIR AVENUE
GROVE AVENUE
STILLWELL AVENUE
IVY AVENUE
MAIN AVENUE
STREET
NORTONS
SUNNYMEAD
ADDITION
ADD
DREW
HAYS
9-12
9-38
CITY LIMITS
SEE MAP 1S 10W 36
SEE MAP 1S 10W 25DA
SEE MAP 1S 9W 31BB
SEE MAP 1S 9W 30CC
SE COR. DLC 44
CANCELLED
TILLAMOOK
01S10W25DD
REVISED 04/01/09, WS

MAP #5

THIS MAP WAS PREPARED FOR ASSESSMENT PURPOSE ONLY

SW1/4 NW1/4 SEC.30 T.1S. R.9W.W.M.
TILLAMOOK COUNTY
1" = 100'

IS 9 30BC
TILLAMOOK

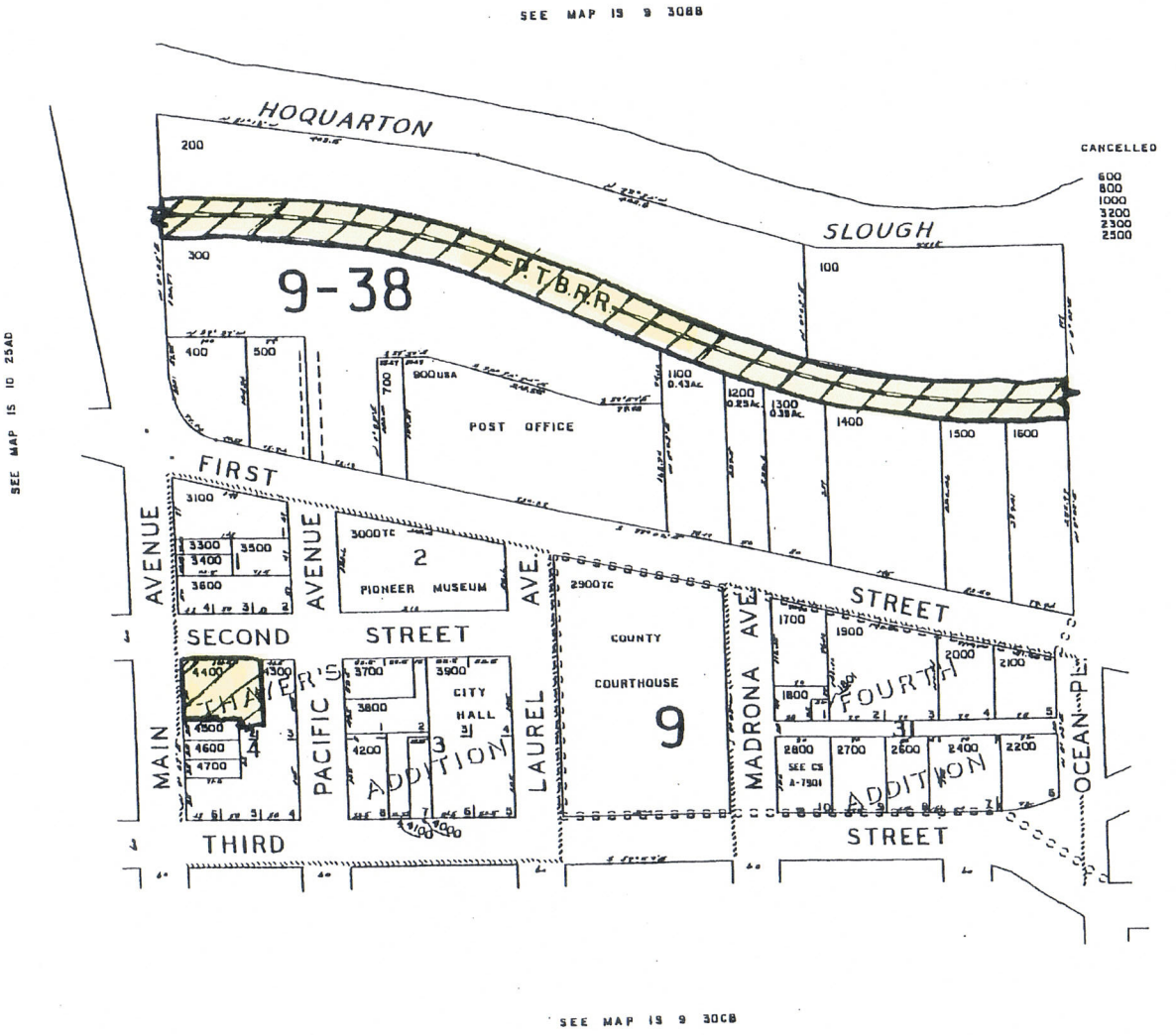

IS 9 30BC
TILLAMOOK

REVISED 10/08/07, WS

MAP #6

THIS MAP WAS PREPARED FOR ASSESSMENT PURPOSE ONLY

SW1/4 SW1/4 SEC.30 T.1S. R.9W.W.M.
TILLAMOOK COUNTY
1" = 100'

1S 9 30CC
TILLAMOOK

1S 9 30CC
TILLAMOOK

Revised 03/24/08, WS